

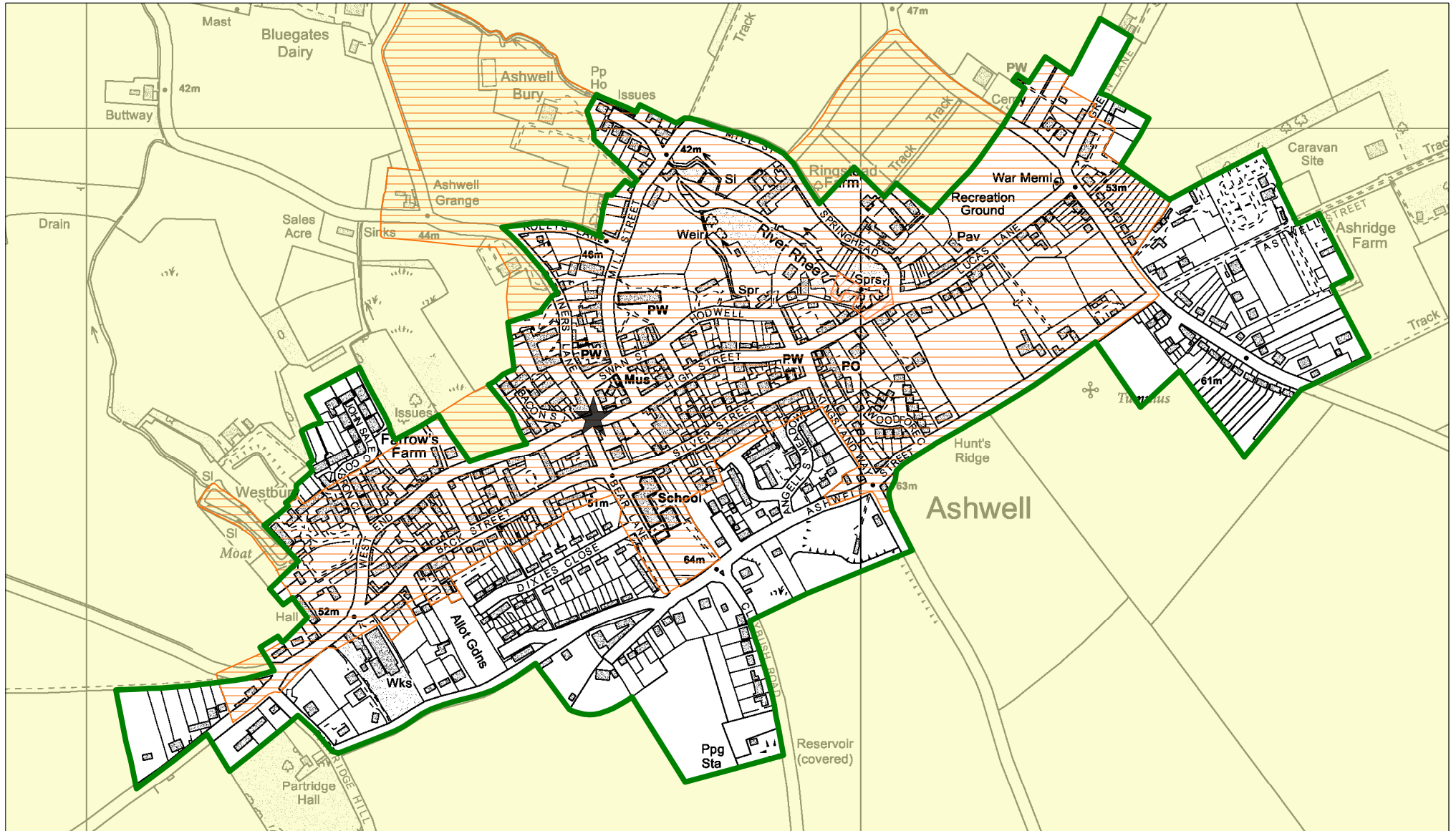
Proposed Changes to the Policies Map

The Policies Map is not defined in statute as a Development Plan document and the Inspector does not have the powers to recommend Main Modifications to it. However, as a consequence of the proposed Main Modifications set out in the remainder of this schedule or for the general effectiveness of the Plan, it is necessary to make a number of amendments to the Proposed Submission Proposal Maps. These are set out below.

Ref.	Policy/Paragraph	Modification
	POLICIES MAP	
FM 102	Housing allocation AS1	Delete as allocation has been implemented
FM 110	Housing allocation BK1	Delete as allocation has been implemented
FM 126	Gypsy and Travellers site CD4	Removal of site
FM 146	Housing allocation KB3	Delete as allocation has been implemented
FM 150	Housing allocation LG14	Delete as allocation has been implemented
FM 151	Housing allocation LG17	Delete as allocation has been implemented
FM 158	Housing allocation LS1	Delete as allocation has been implemented
FM 168	Housing allocation RY1	Delete as allocation has been implemented
FM 169	Housing allocation RY2	Delete as allocation has been implemented
FM170	Housing allocation RY8	Delete as allocation has been implemented
FM 179	Housing allocation SP2	Delete as allocation has been implemented



FM 102: Deletion of Housing Allocation AS1 (After)

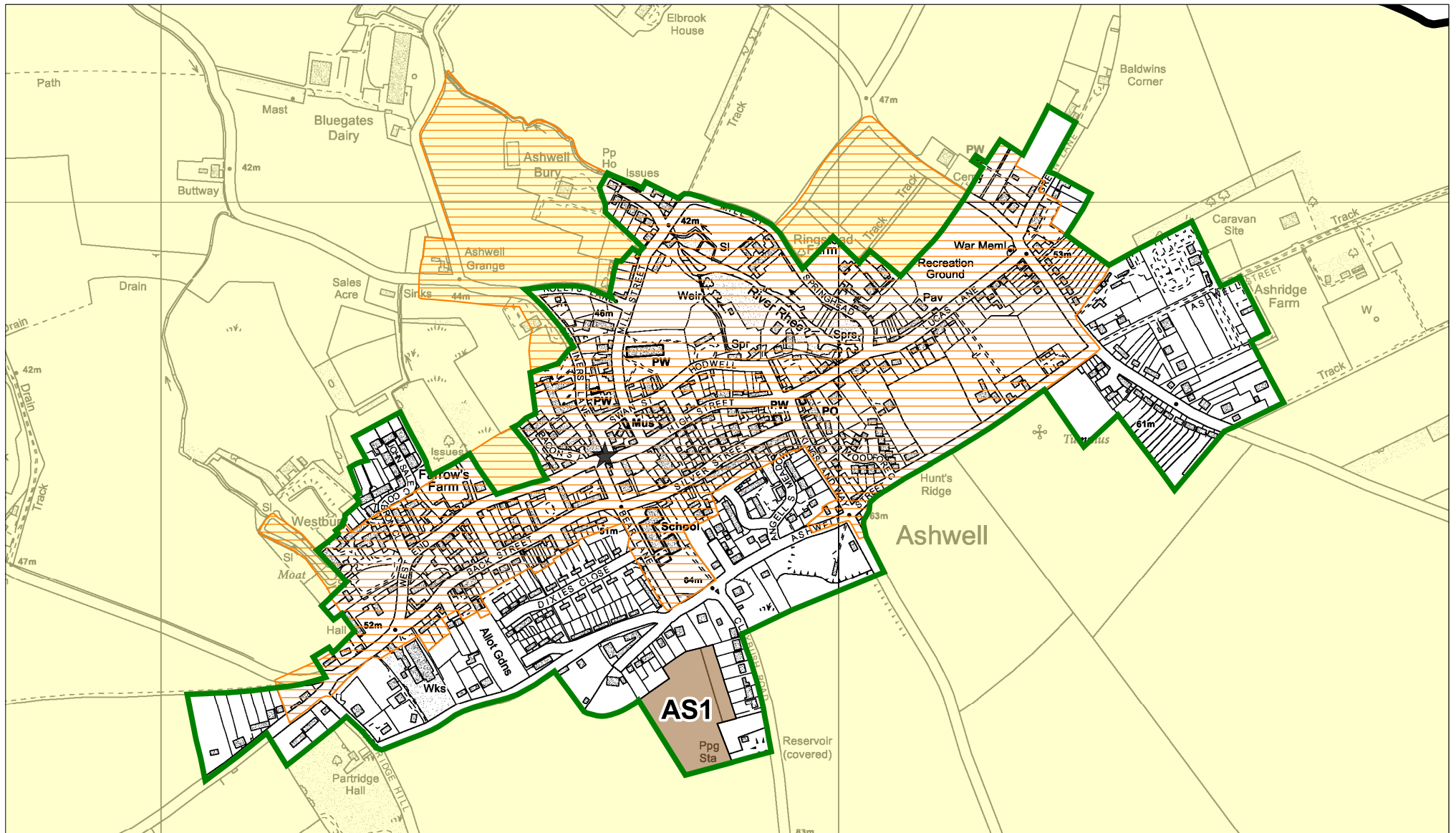


Scale: 1:7000
Date: 21:04:21





FM 102: Deletion of Housing Allocation AS1 (Before)

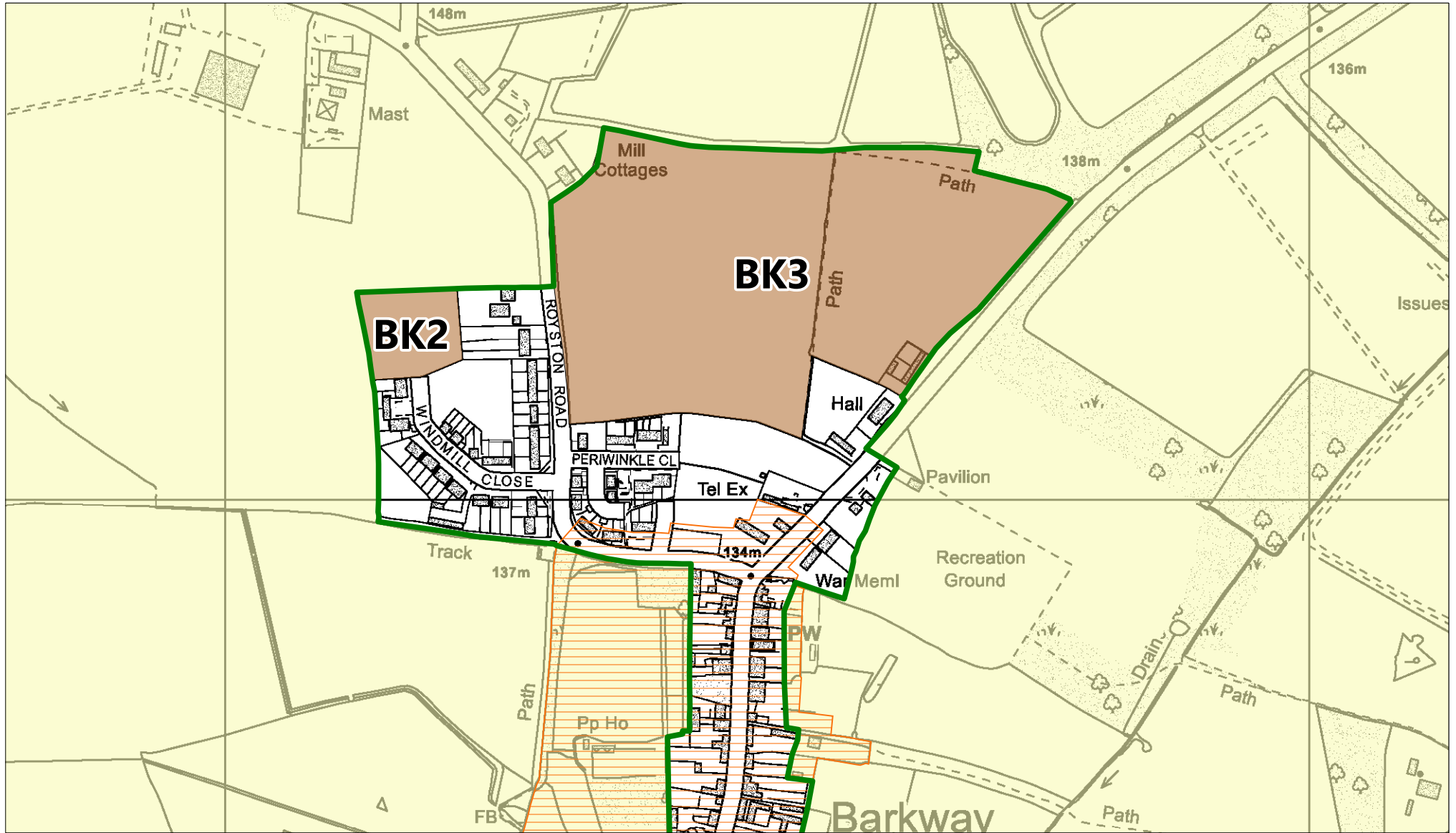


Scale: 1:8000
Date: 21:04:21





FM 110: Deletion of Housing Allocation BK1 (After)

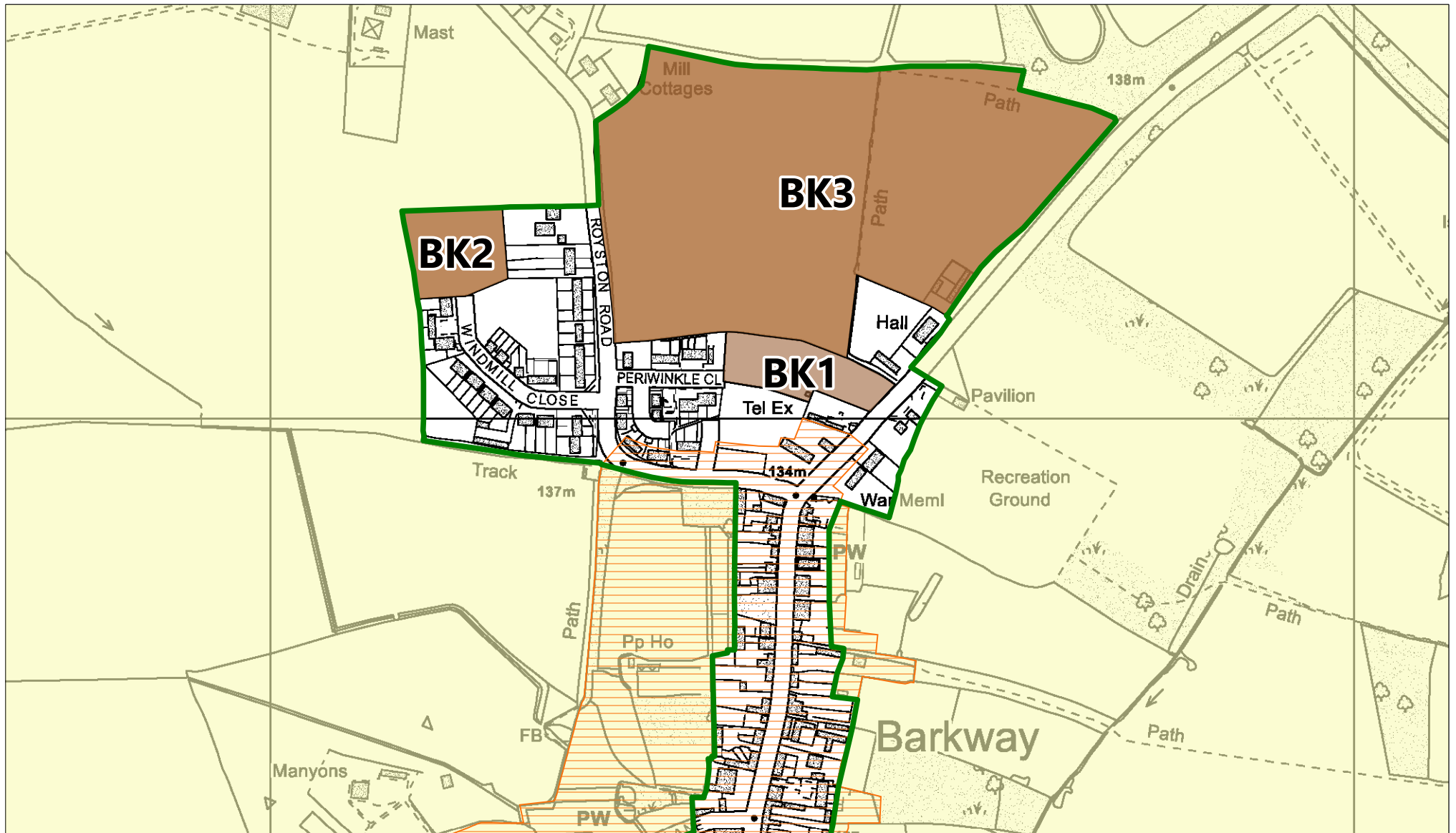


Scale: 1:5000
Date: 20:04:21





FM 110: Deletion of Housing Allocation BK1 (Before)



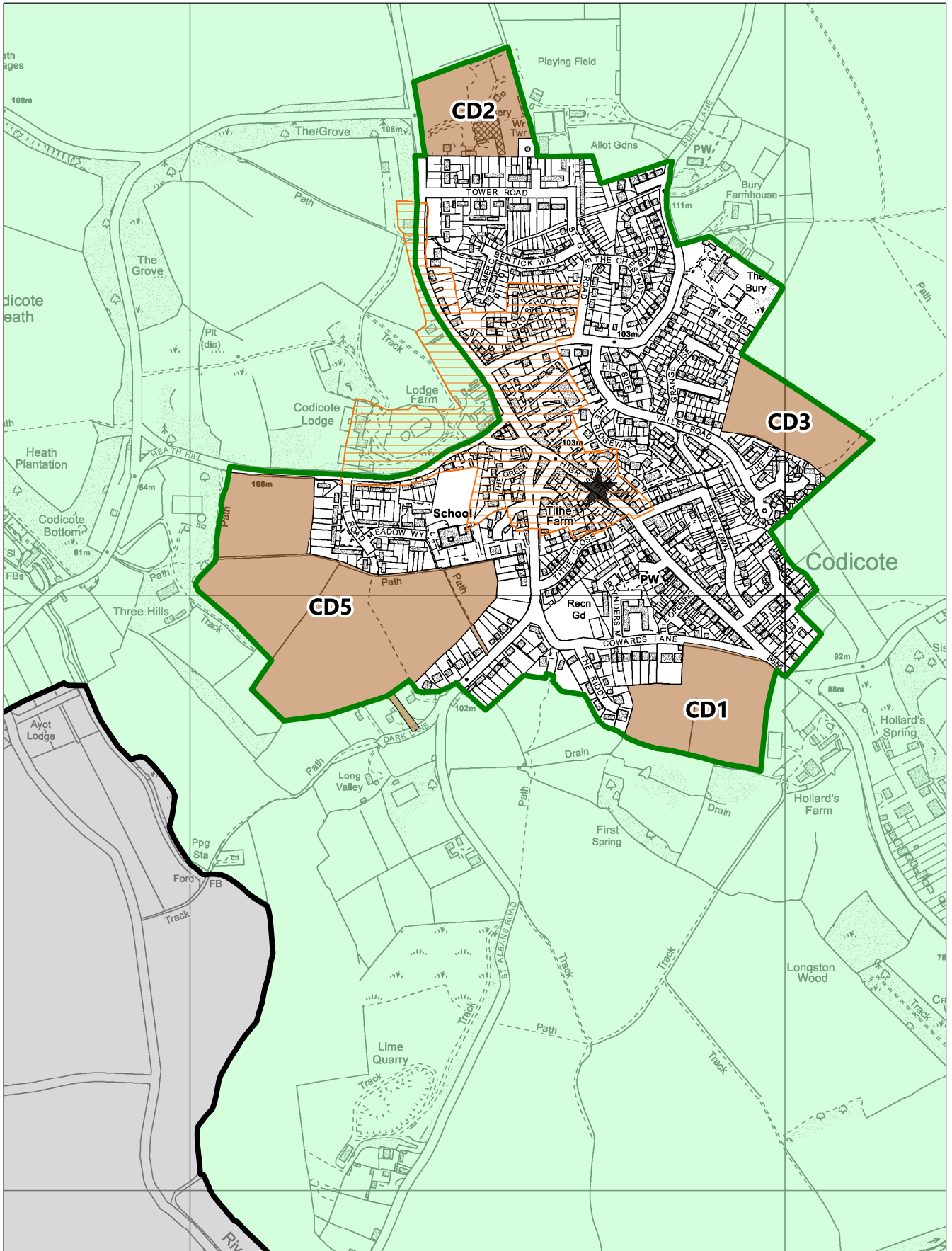
Scale: 1:5000
Date: 13:04:21



NORTH HERTFORDSHIRE DISTRICT COUNCIL



FM 126: Removal of Gypsy and Travellers Site CB4 (After)



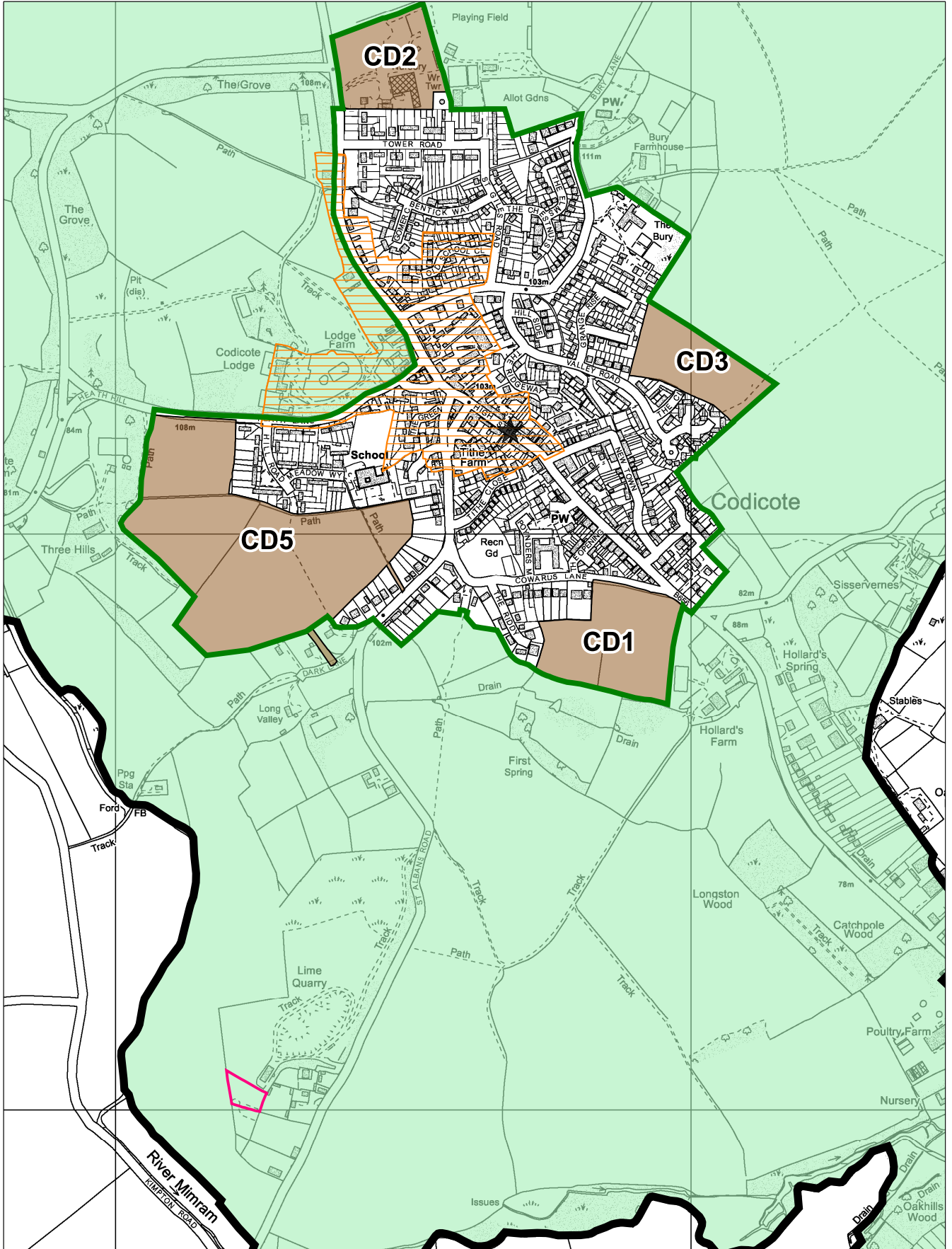
Scale: 1:9000
Date: 21:04:21



NORTH HERTFORDSHIRE DISTRICT COUNCIL



FM 126: Removal of Gypsy and Travellers Site CB4 (Before)



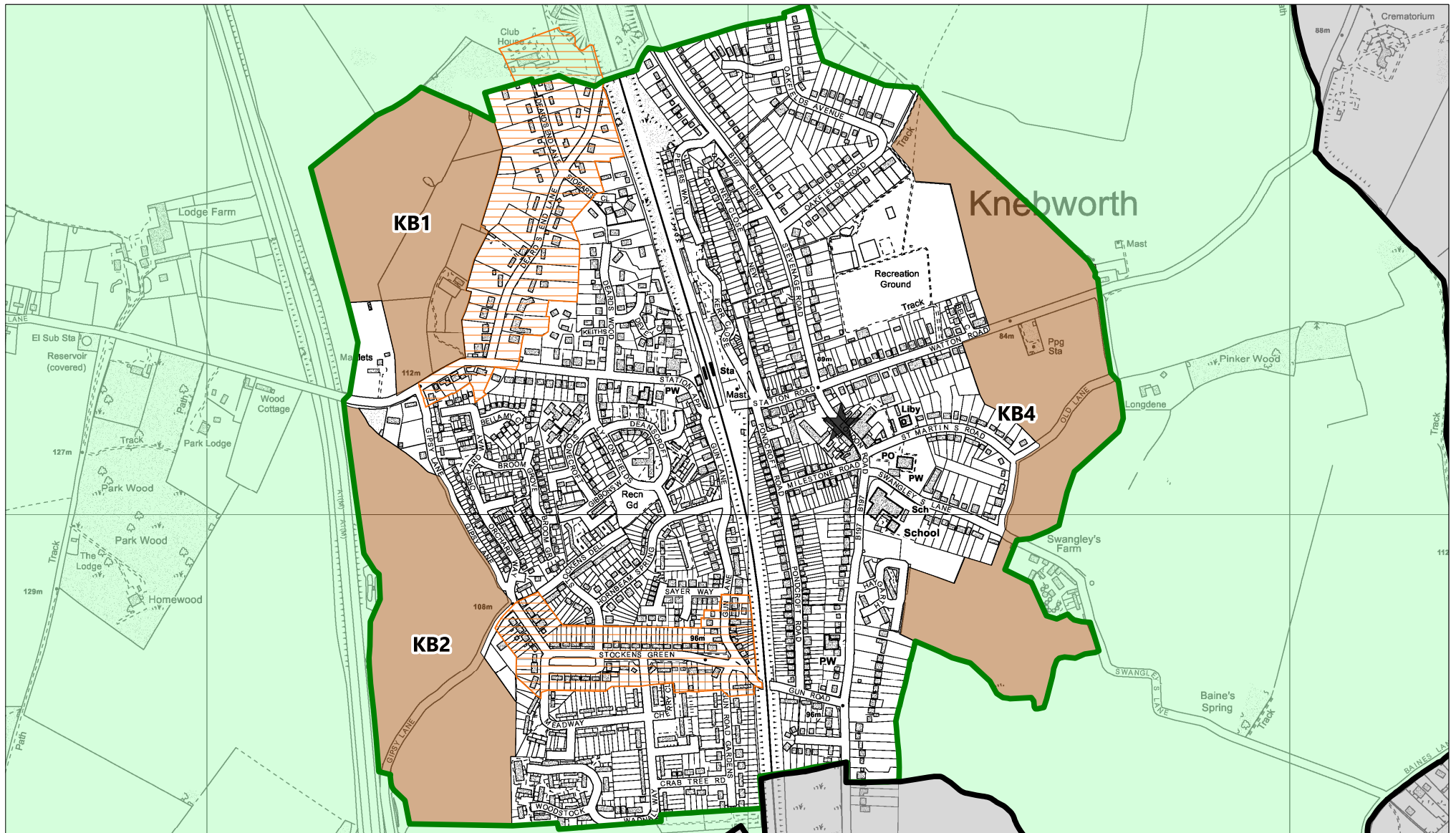
Scale: 1:9300
Date: 21:04:21

© Crown copyright and database rights 2021 Ordnance Survey 100018622





FM 146: Deletion of Housing Allocation KB3 (After)

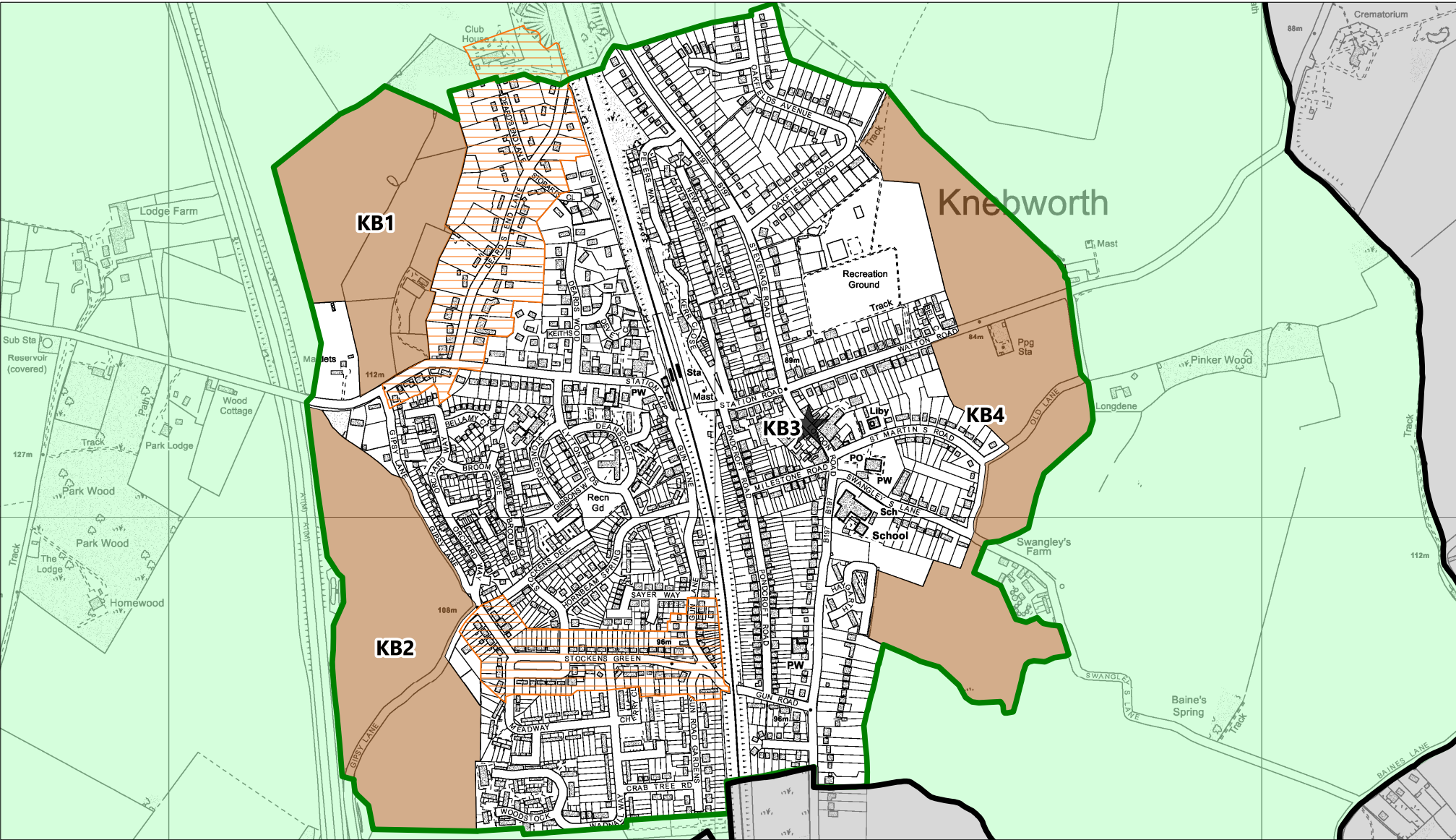


Scale: 1:10000
Date: 13:04:21





FM 146: Deletion of Housing Allocation KB3 (Before)



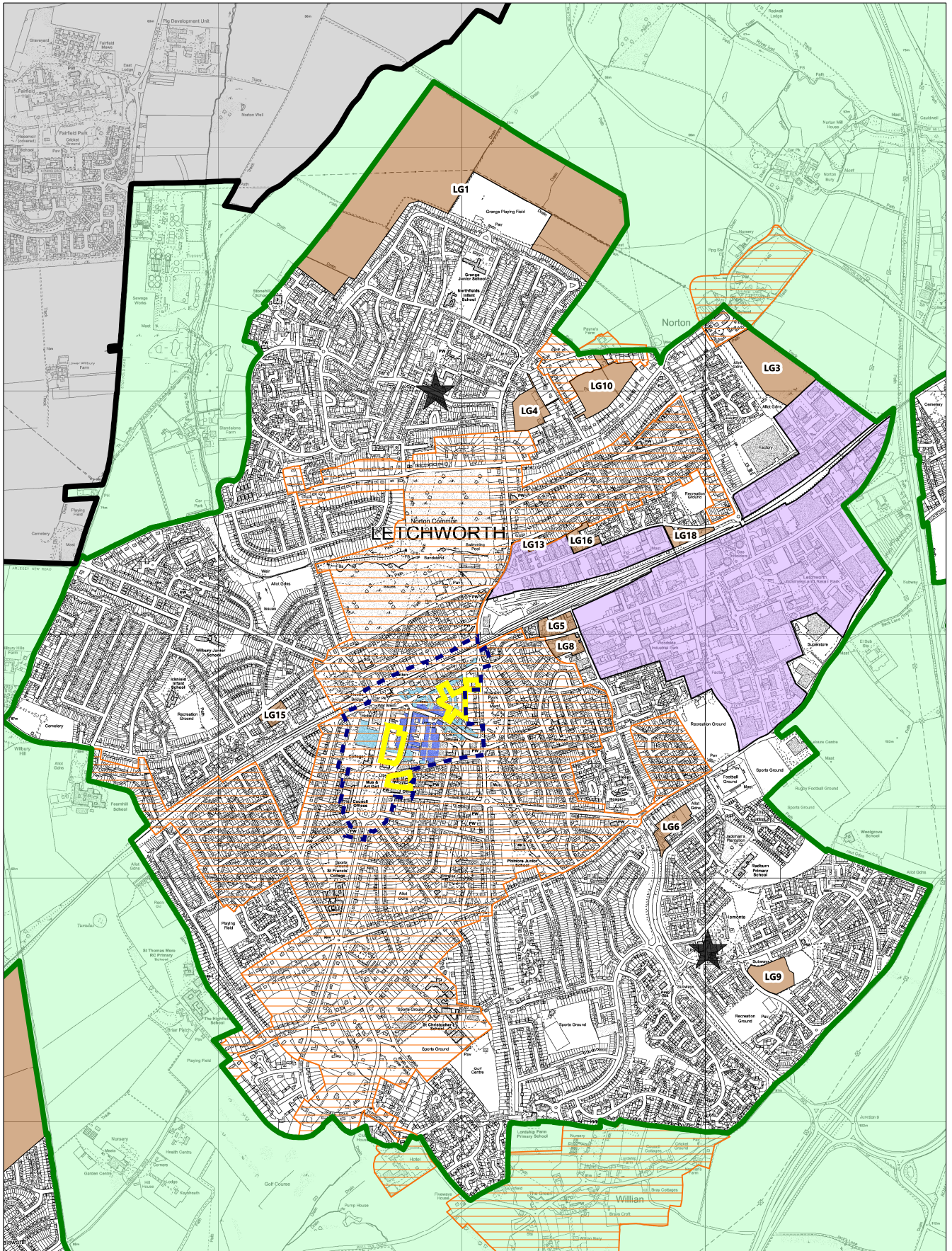
Scale: 1:10000
Date: 13:04:21



NORTH HERTFORDSHIRE DISTRICT COUNCIL



FM 150 and FM 151: Deletion of Housing Allocations LG14 and LG17 (After)



Scale: 1:22000
Date: 21:04:21

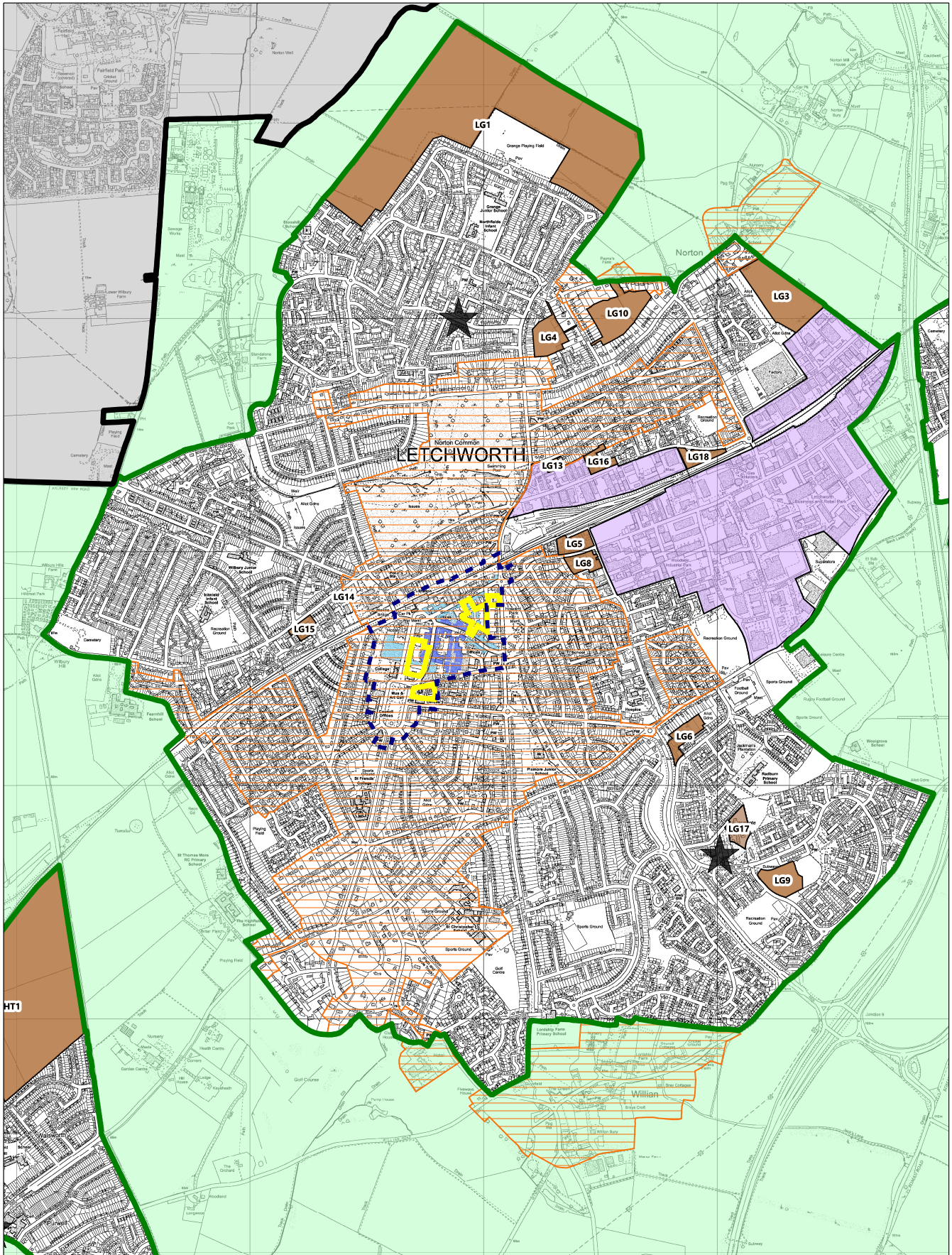
© Crown copyright and database rights 2021 Ordnance Survey 100018622



NORTH HERTFORDSHIRE DISTRICT COUNCIL



FM 150 and FM 151: Deletion of Housing Allocations LG14 and LG17 (Before)

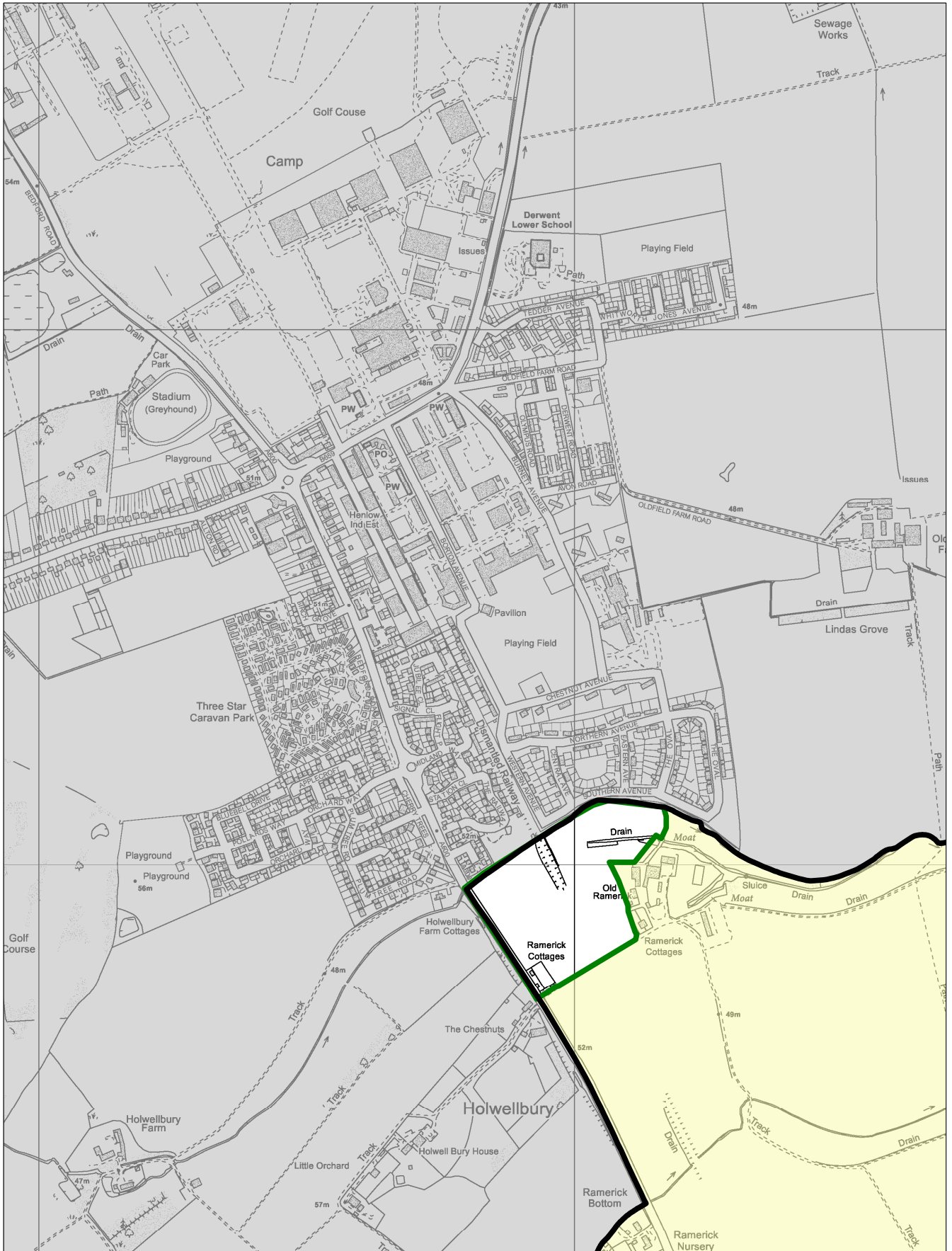


Scale: 1:23000
Date: 22:04:21





FM 158: Deletion of Housing Allocation LS1 (After)

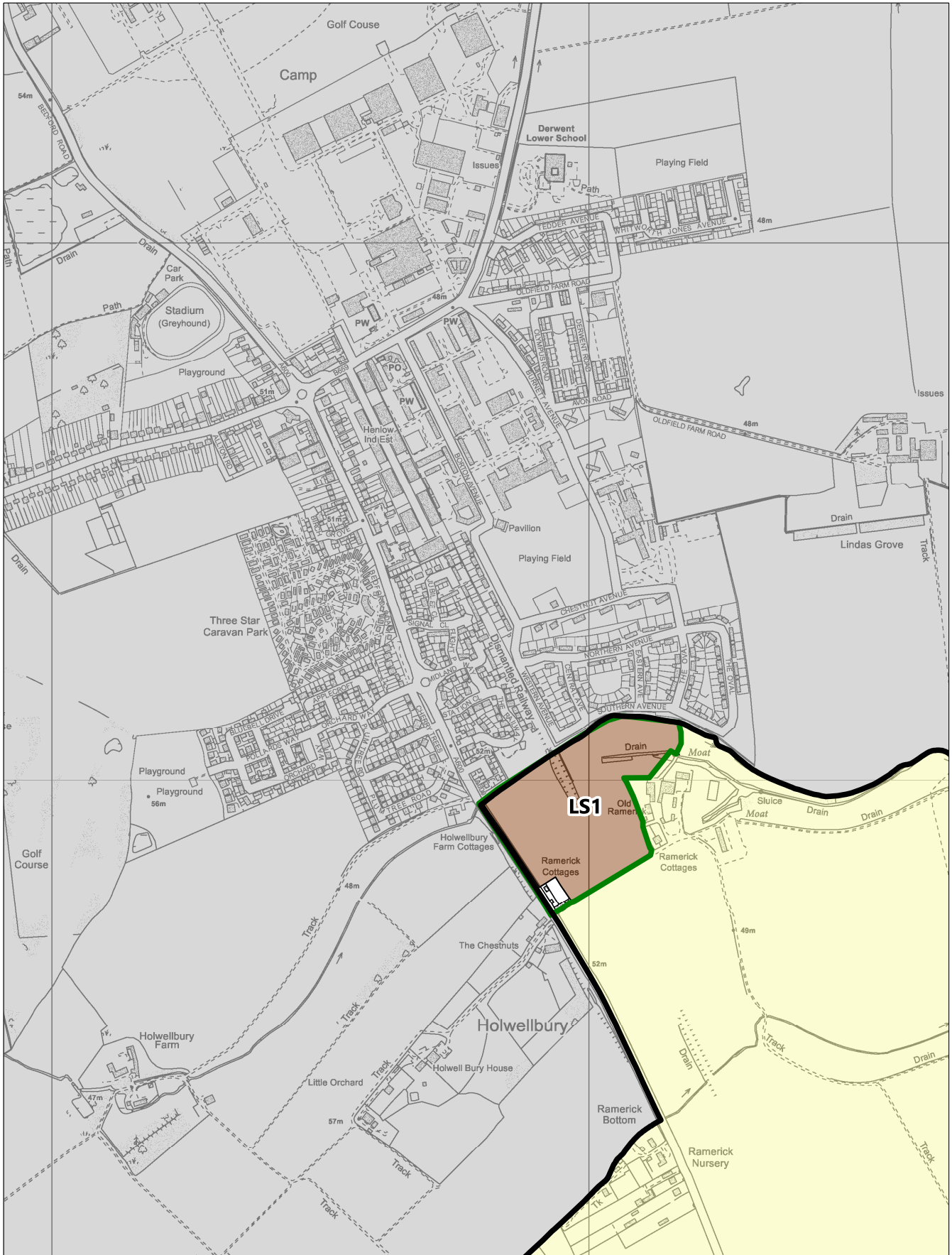


Scale: 1:10000
Date: 22:04:21





FM 158: Deletion of Housing Allocation LS1 (Before)

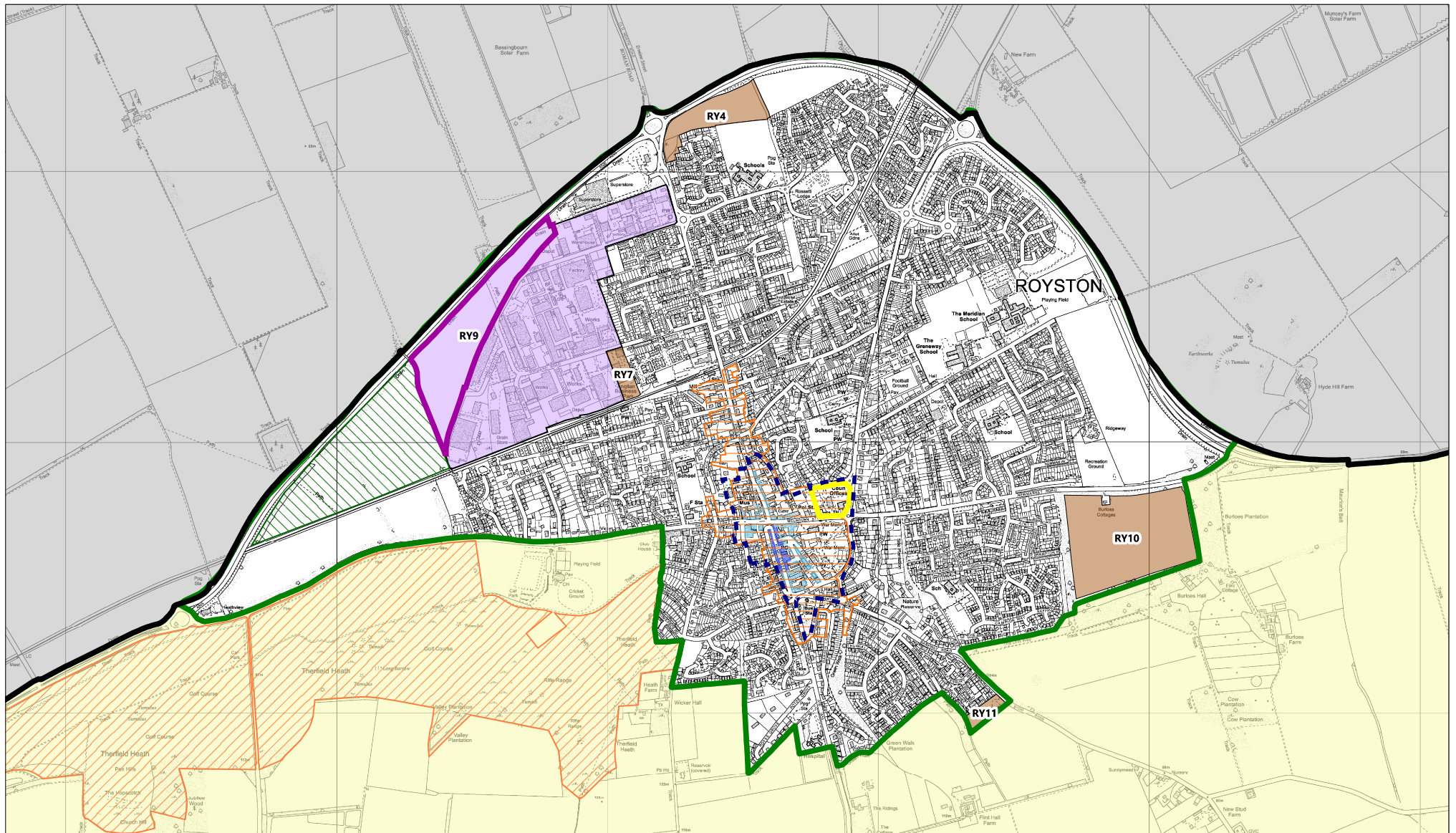


Scale: 1:10000
Date: 22:04:21





FM 168, FM169, FM170: Deletion of Housing Allocations RY1, RY2, RY8 (After)

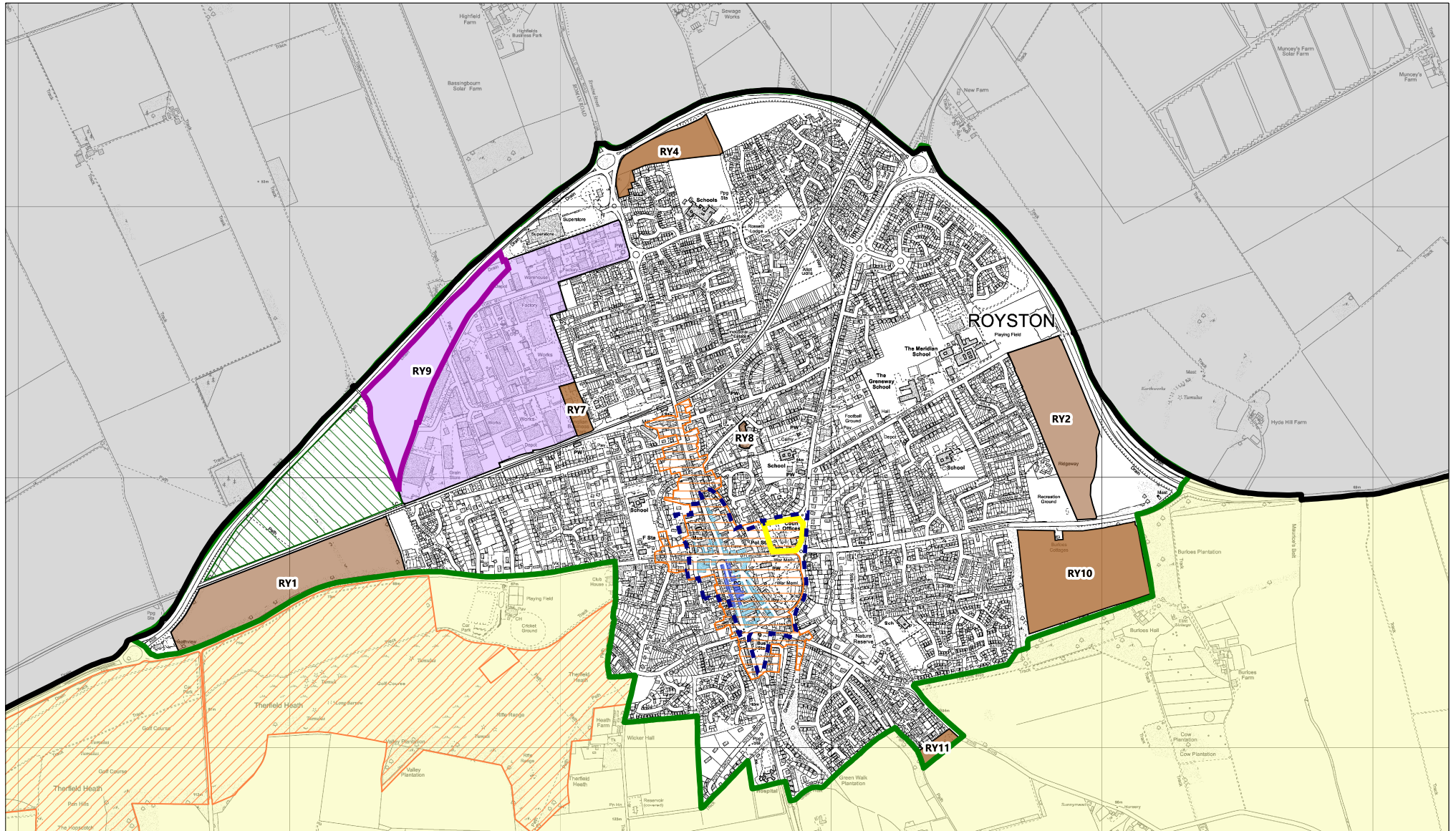


Scale: 1:20000
Date: 01:04:21





FM 168, FM 169, FM170: Deletion of Housing Allocations RY1, RY2, RY8 (Before)

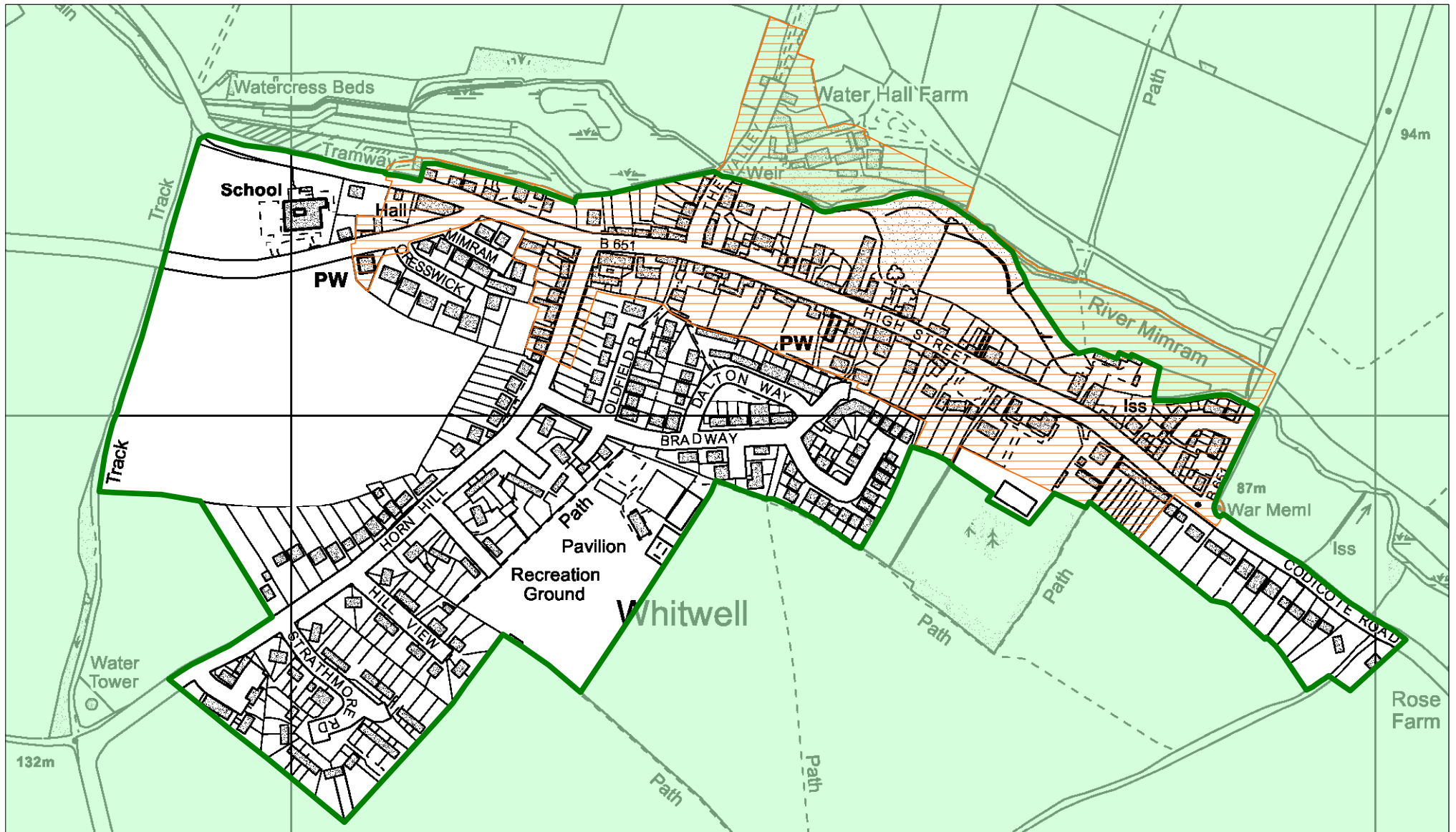


Scale: 1:20000
Date: 13:04:21





FM 179: Deletion of Housing Allocation SP2 (After)

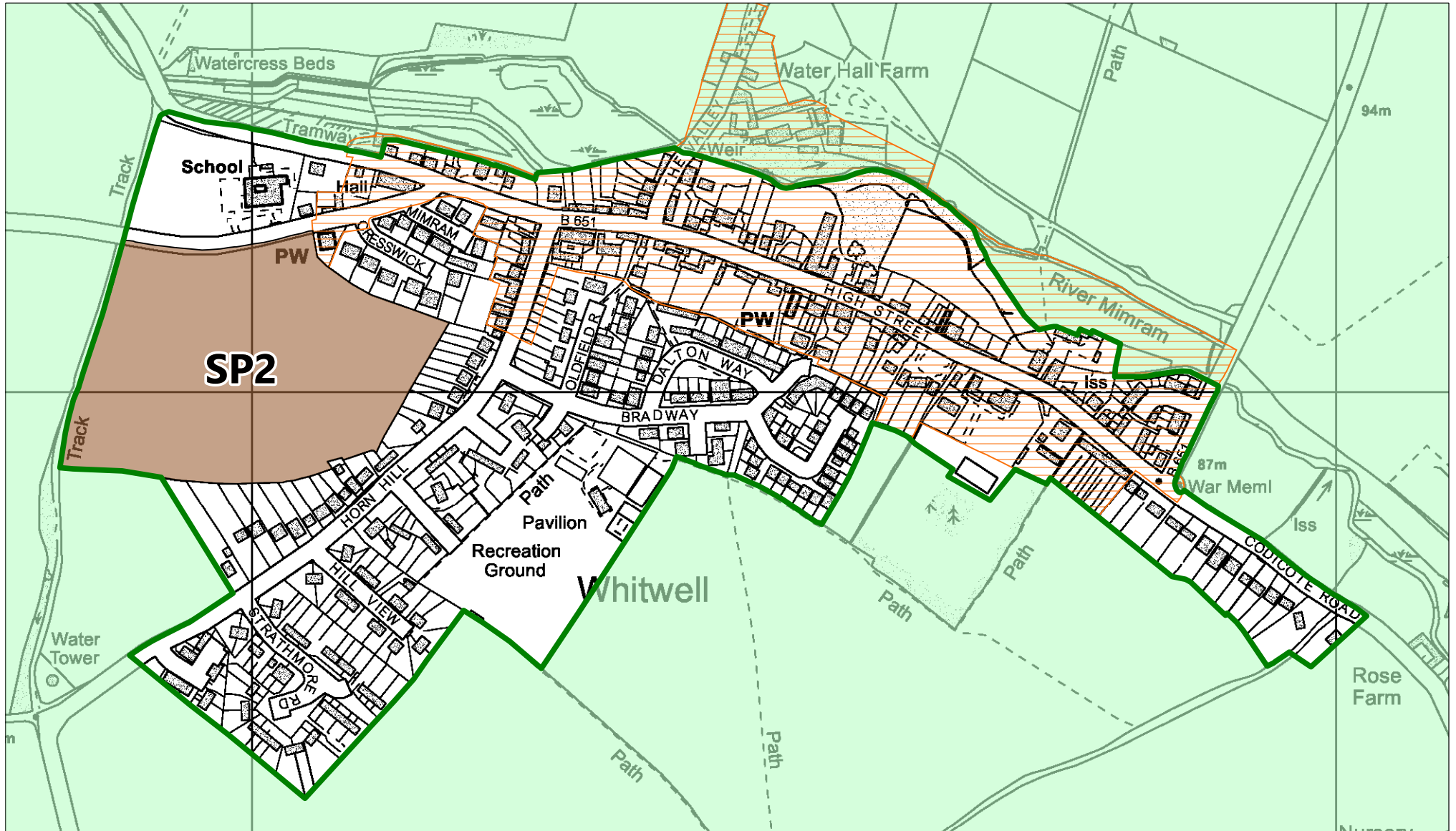


Scale: 1:5000
Date: 01:04:21





FM 179: Deletion of Housing Allocation SP2 (Before)



Scale: 1:5000
Date: 20:04:21

