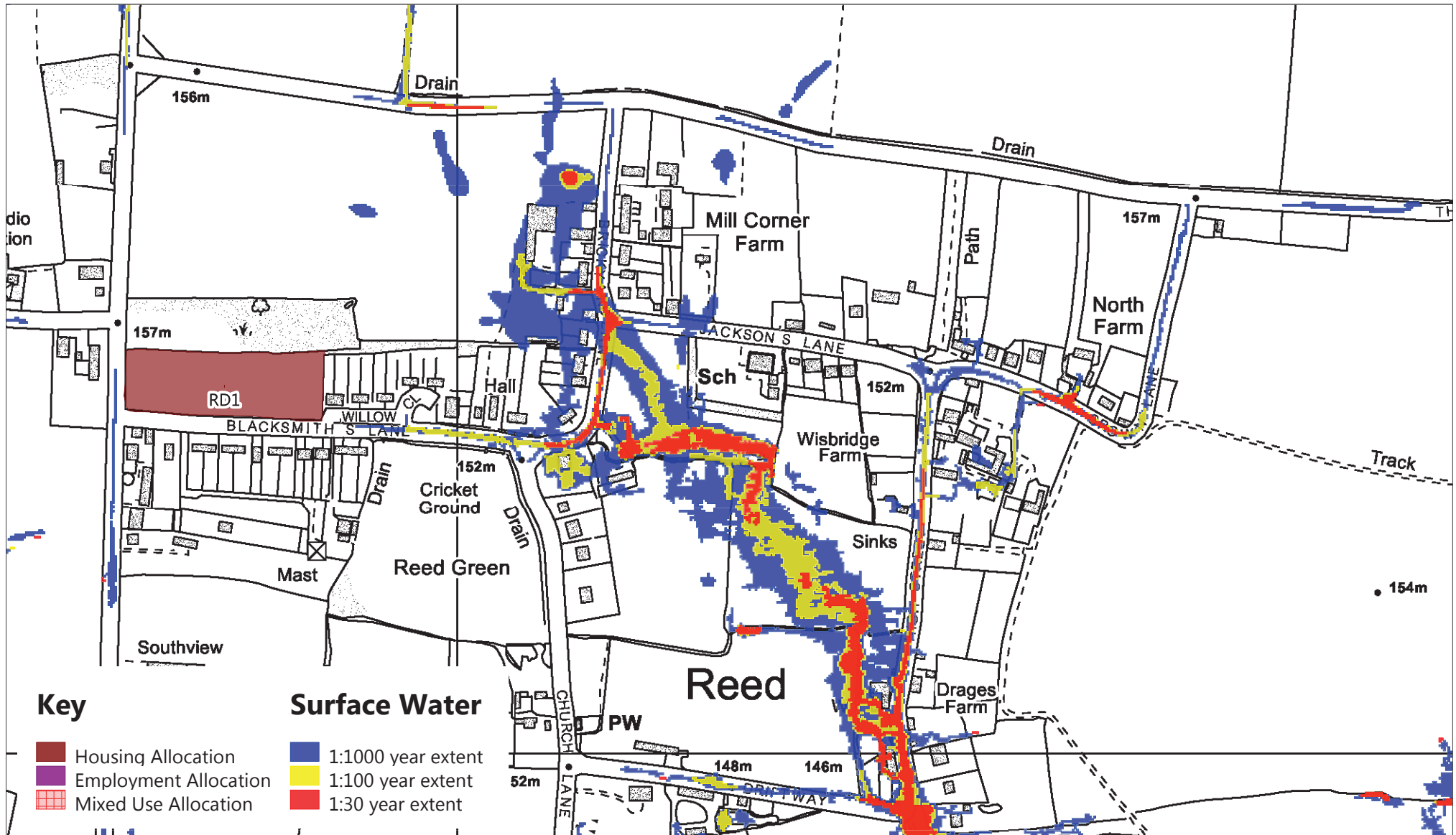


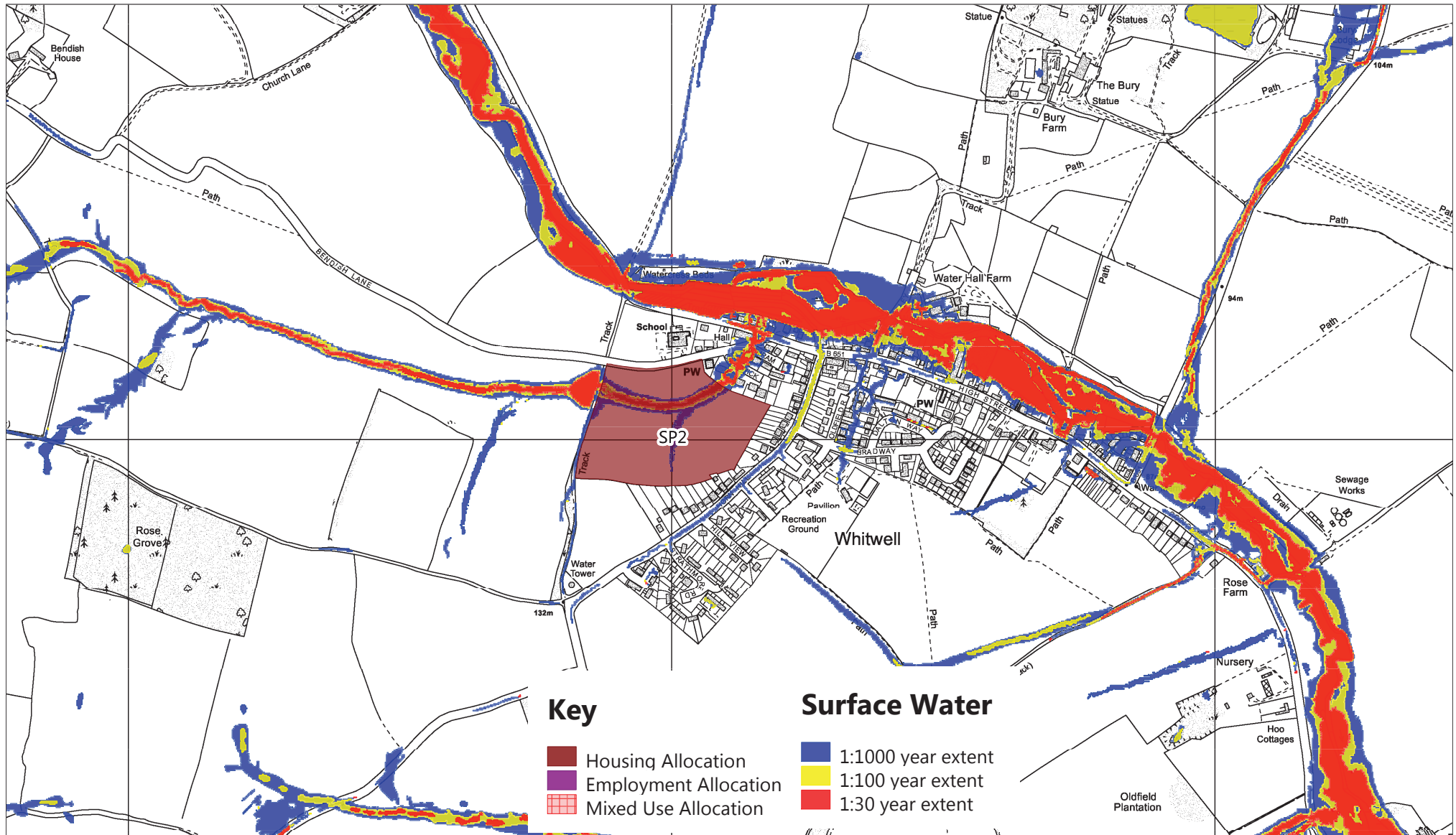
NHDC SFRA Update 2016 Appendix G (Surface Water) - Reed



Scale: 1:5000
Date: 28:07:16

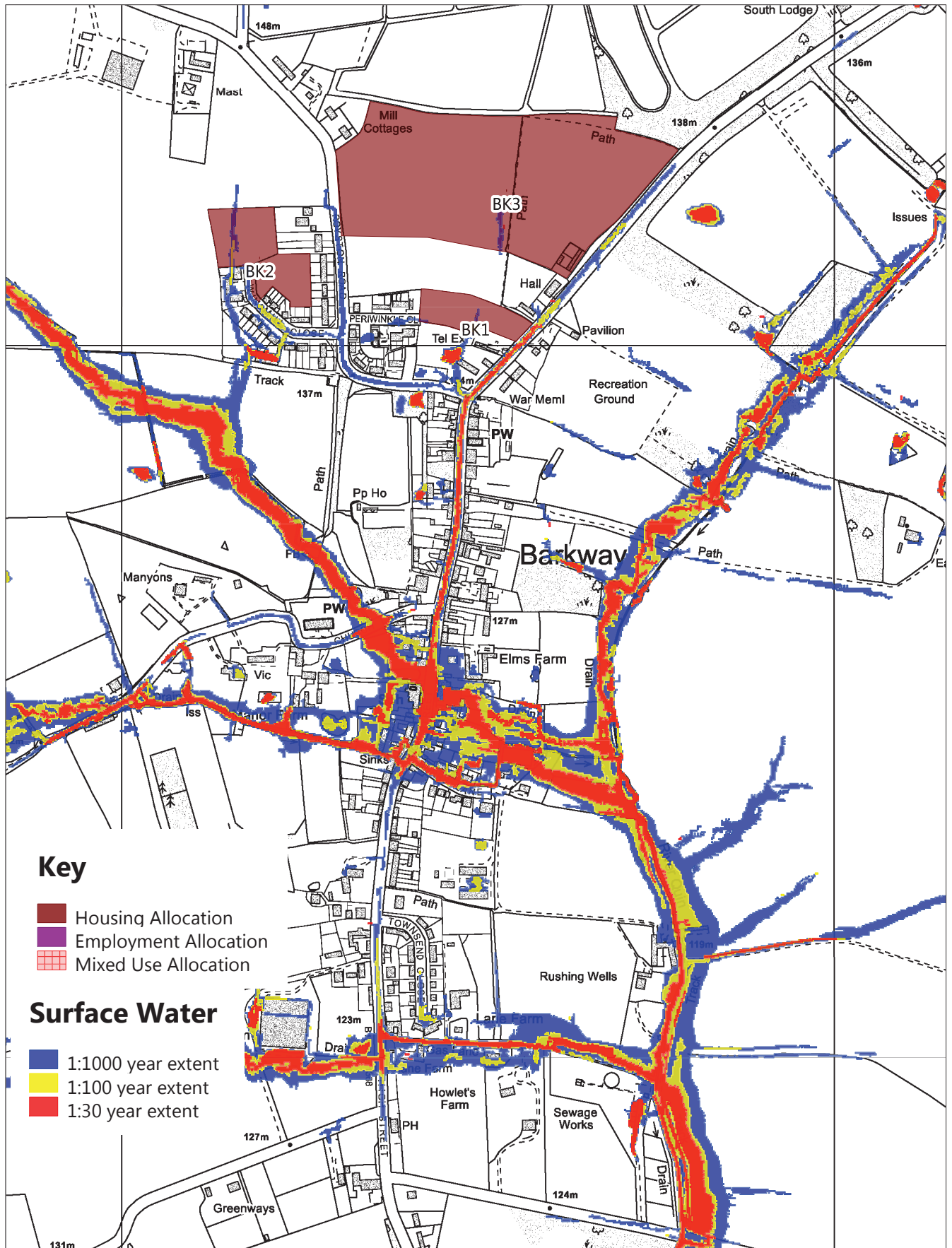


NHDC SFRA Update 2016 Appendix G (Surface Water) - Whitwell



Scale: 1:10000
Date: 29:07:16





Key

- Housing Allocation
- Employment Allocation
- Mixed Use Allocation

Surface Water

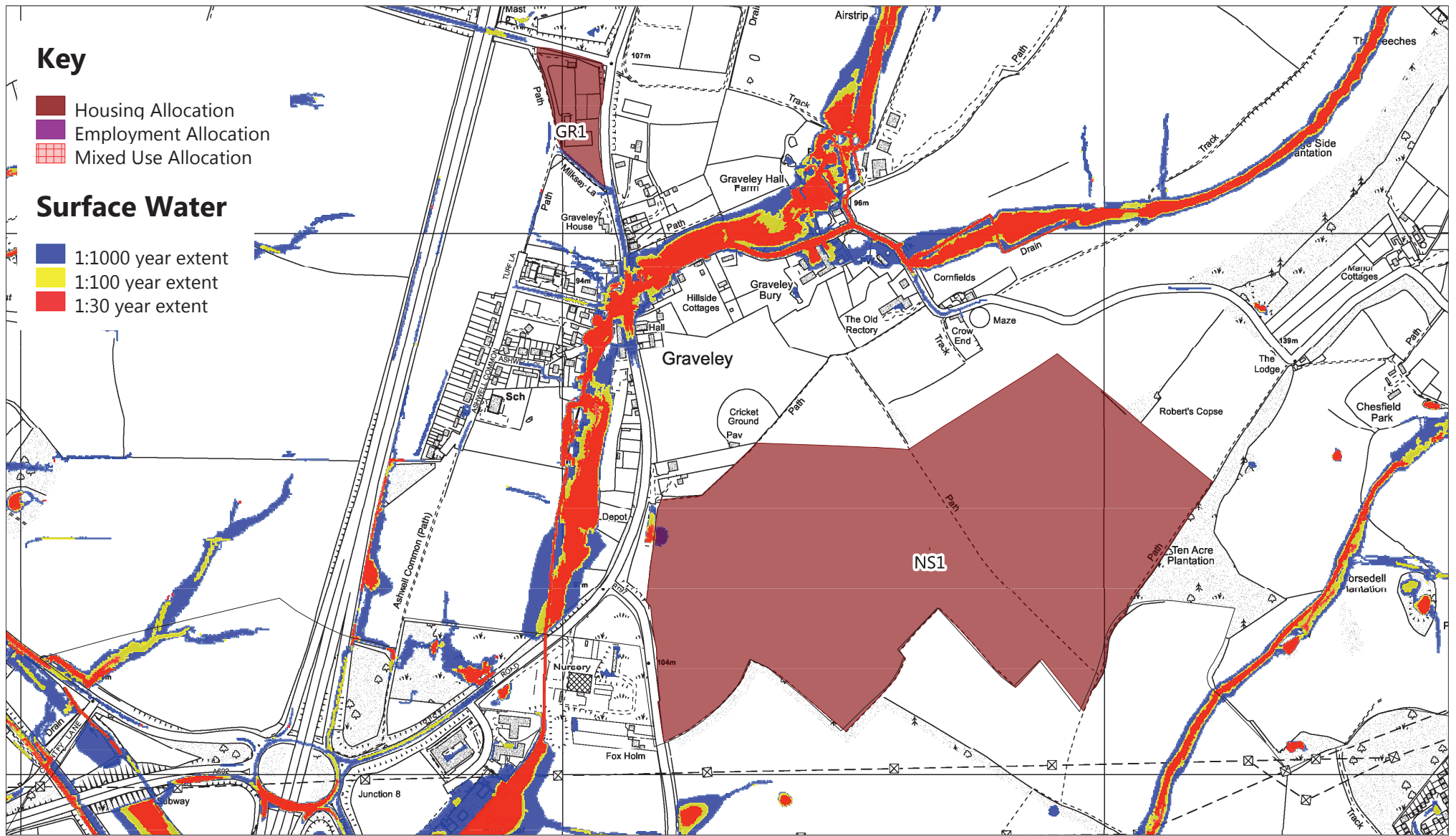
- 1:1000 year extent
- 1:100 year extent
- 1:30 year extent

Scale: 1:7500
Date: 28.07.16





NHDC SFRA Update 2016 Appendix G (Surface Water) - Graveley / North Stevenage



Key

- Housing Allocation
- Employment Allocation
- Mixed Use Allocation

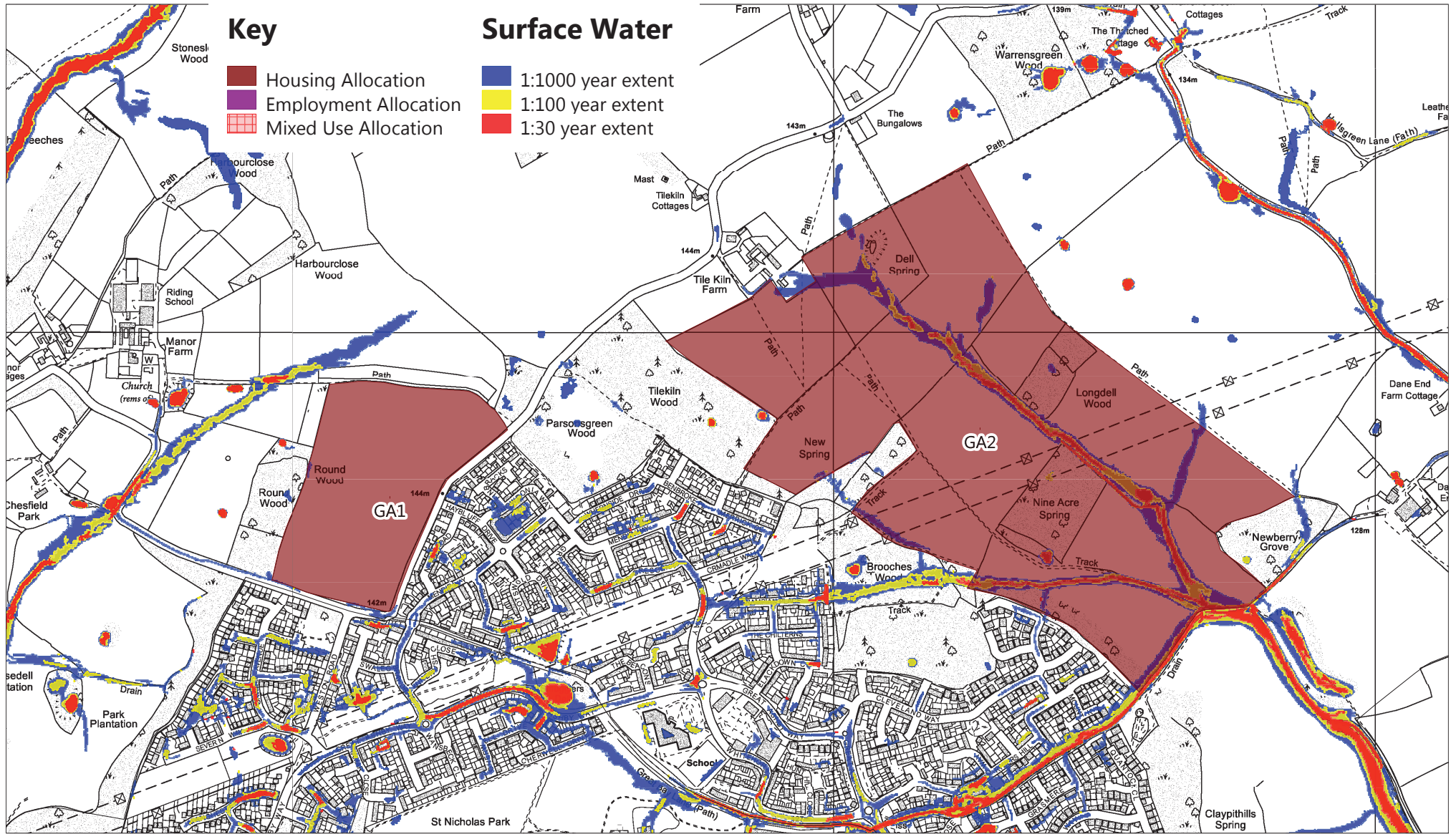
Surface Water

- 1:1000 year extent
- 1:100 year extent
- 1:30 year extent

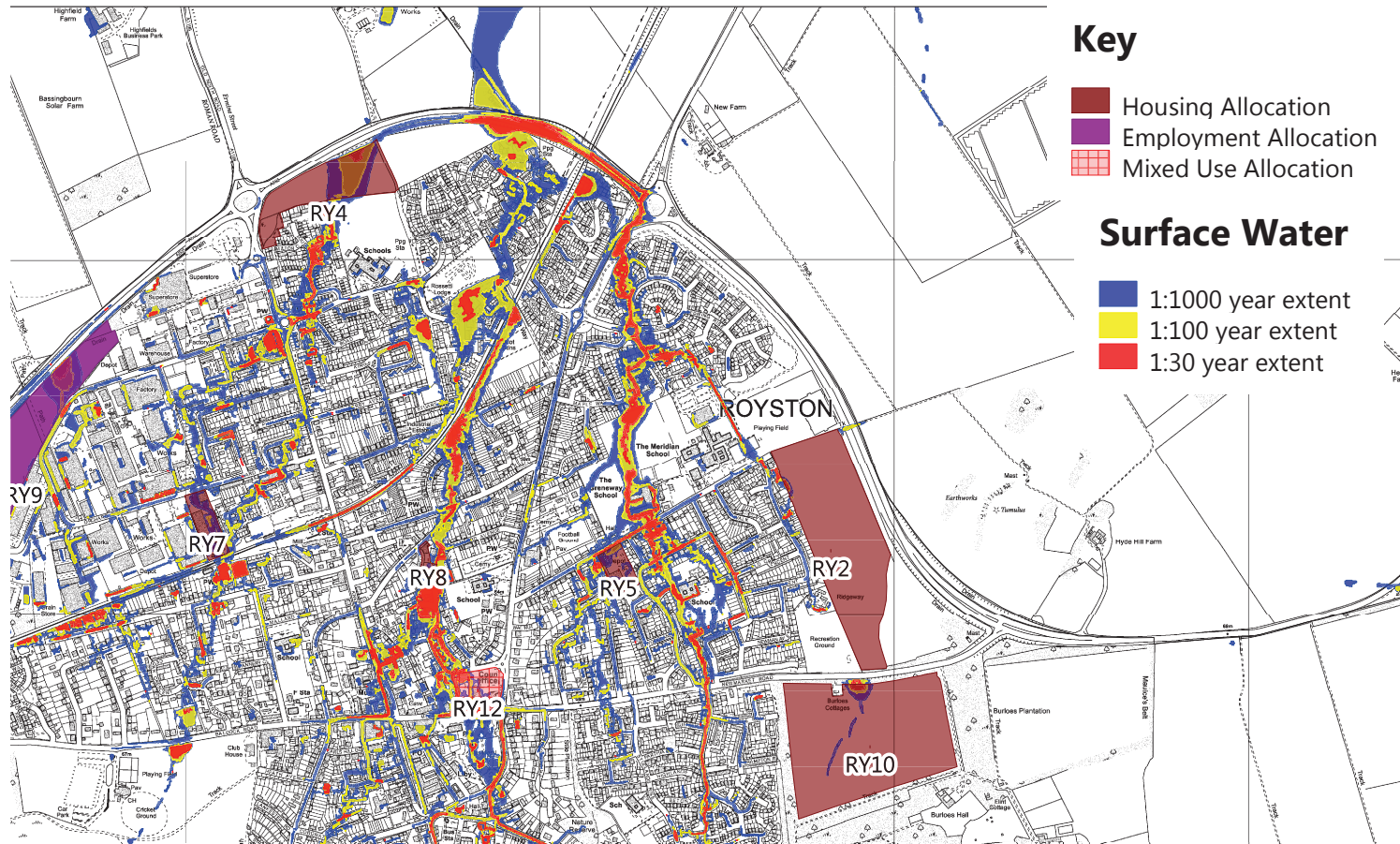
Scale: 1:10000
Date: 29:07:16



NHDC SFRA Update 2016 Appendix G (Surface Water) - Great Ashby

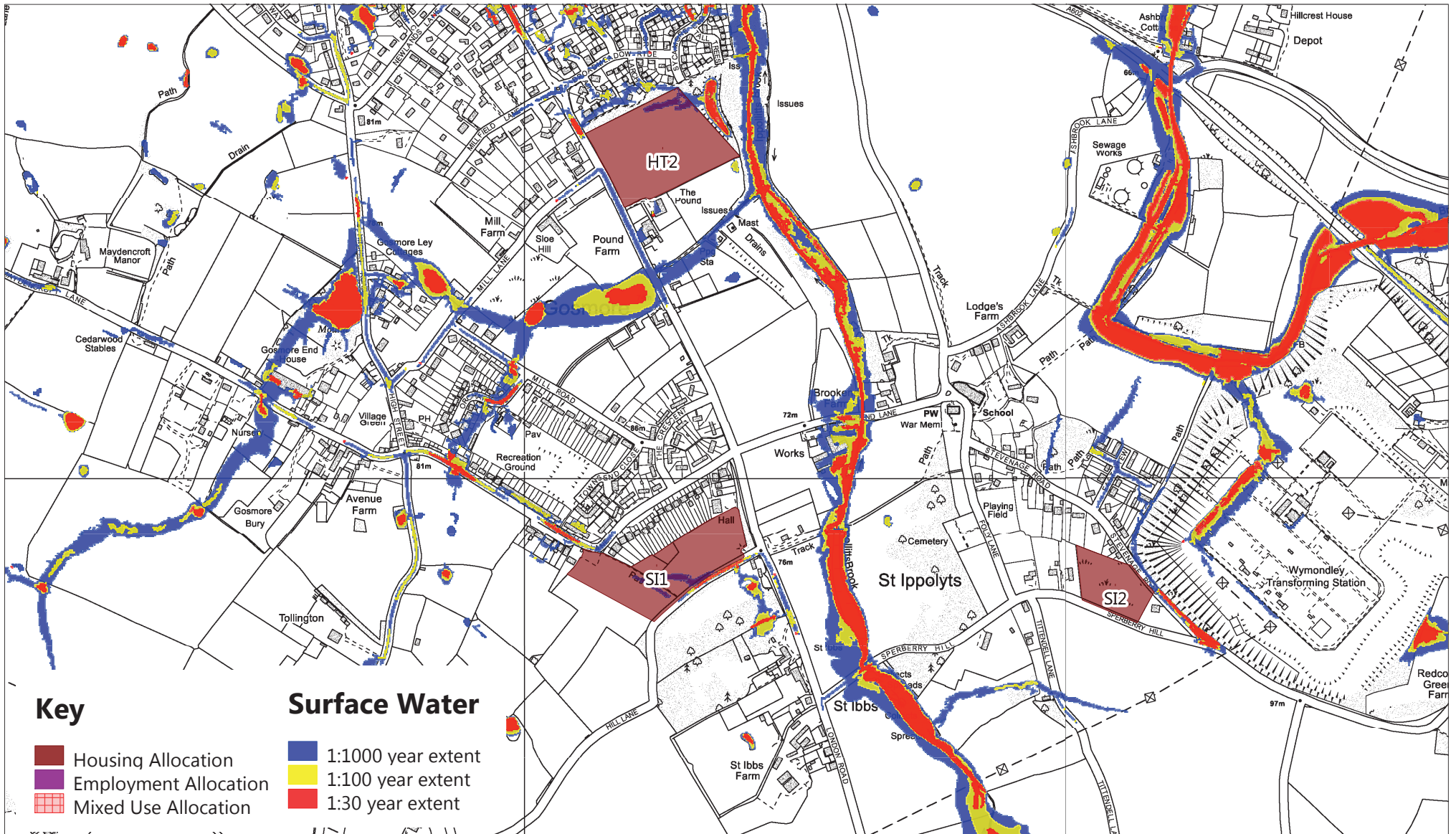


NORTH HERTFORDSHIRE DISTRICT COUNCIL





NHDC SFRA Update 2016 Appendix G (Surface Water) - St Ippolyts and Gosmore



Scale: 1:10000
Date: 29:07:16

