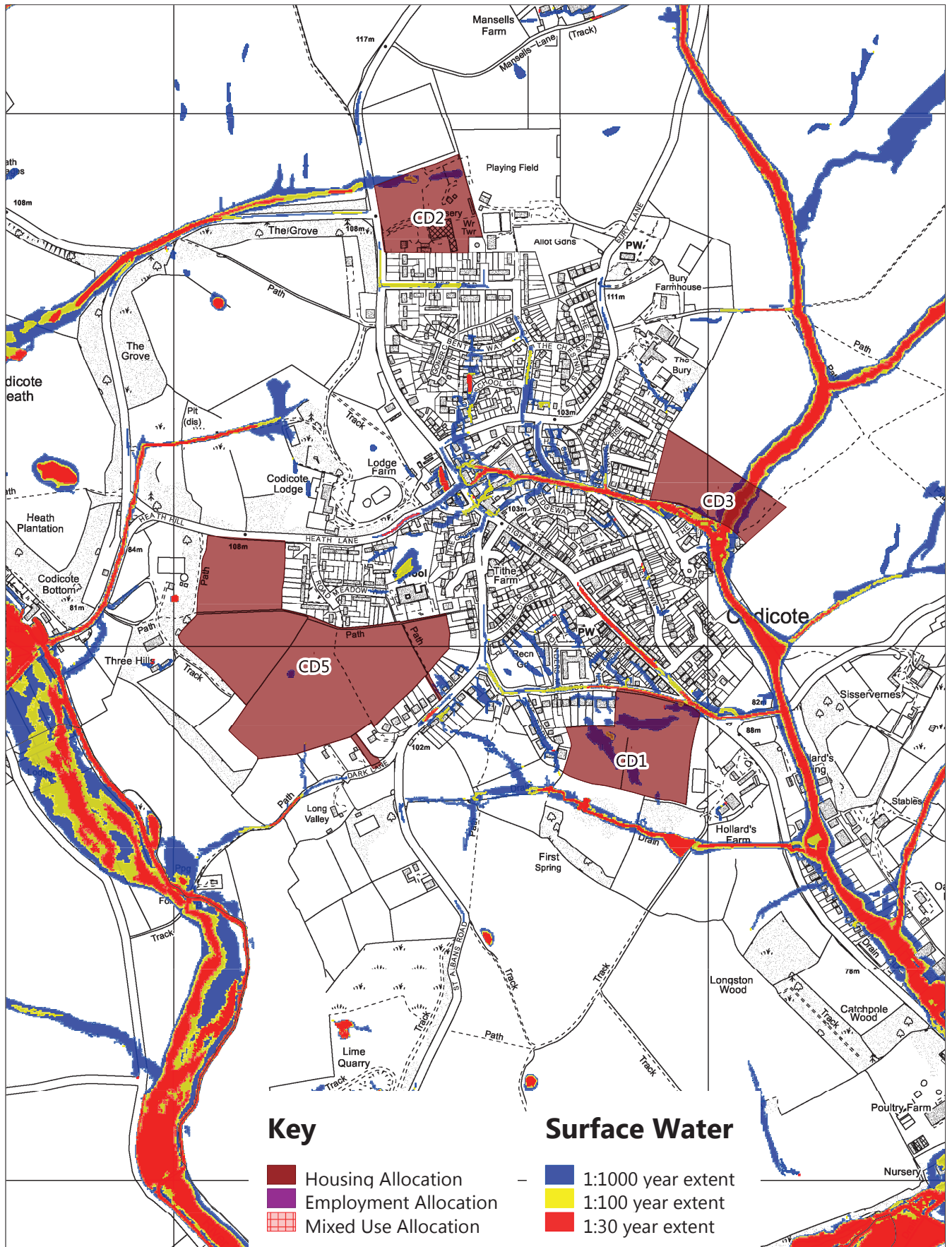


Scale: 1:20000
Date: 28:07:16



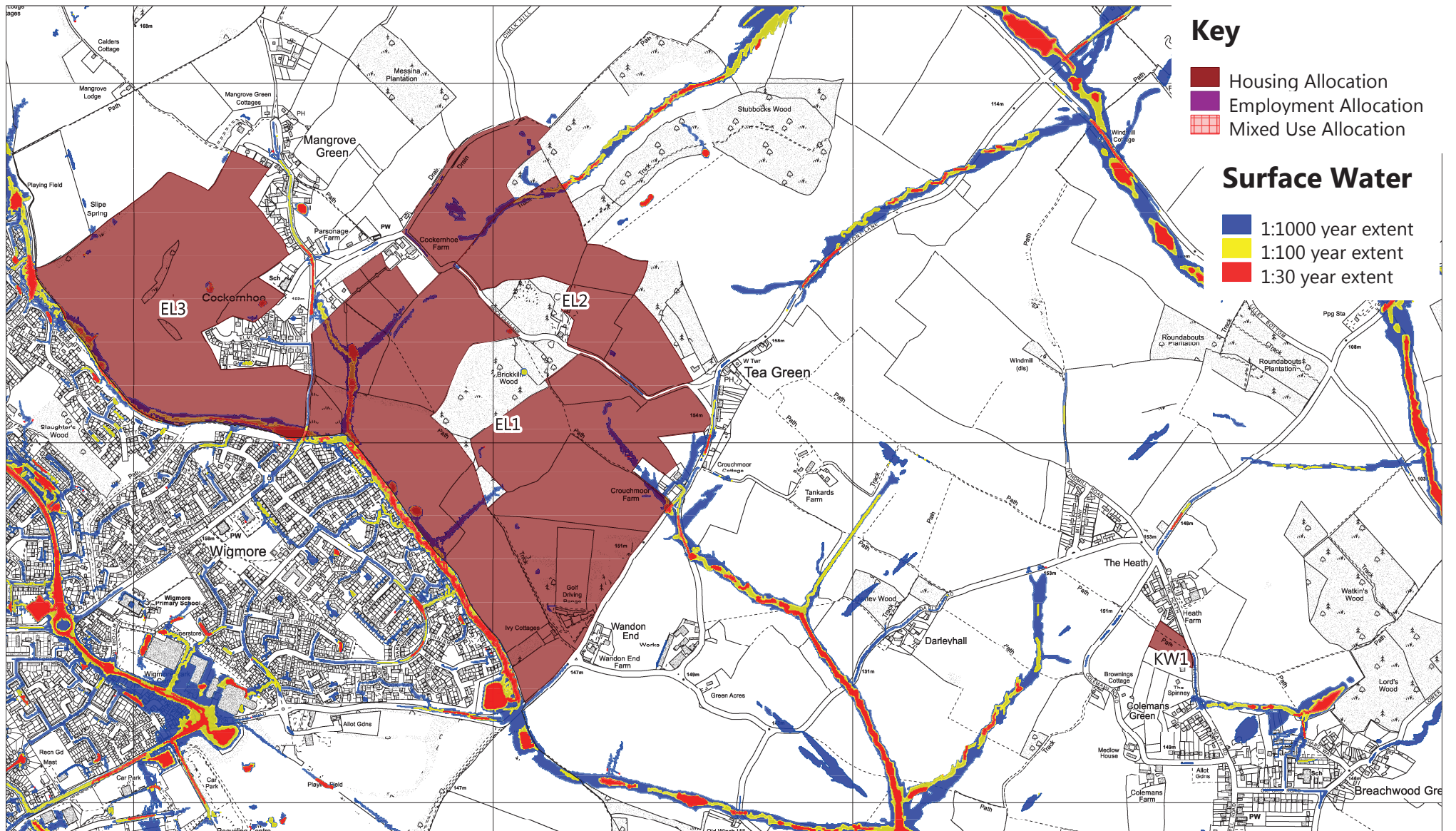


Scale: 1:10000
Date: 29:07:16





NHDC SFRA Update 2016 Appendix G (Surface Water) - East of Luton, Breachwood Green



Key

- Housing Allocation
- Employment Allocation
- Mixed Use Allocation

Surface Water

- 1:1000 year extent
- 1:100 year extent
- 1:30 year extent

Scale: 1:15000
Date: 29.07.16



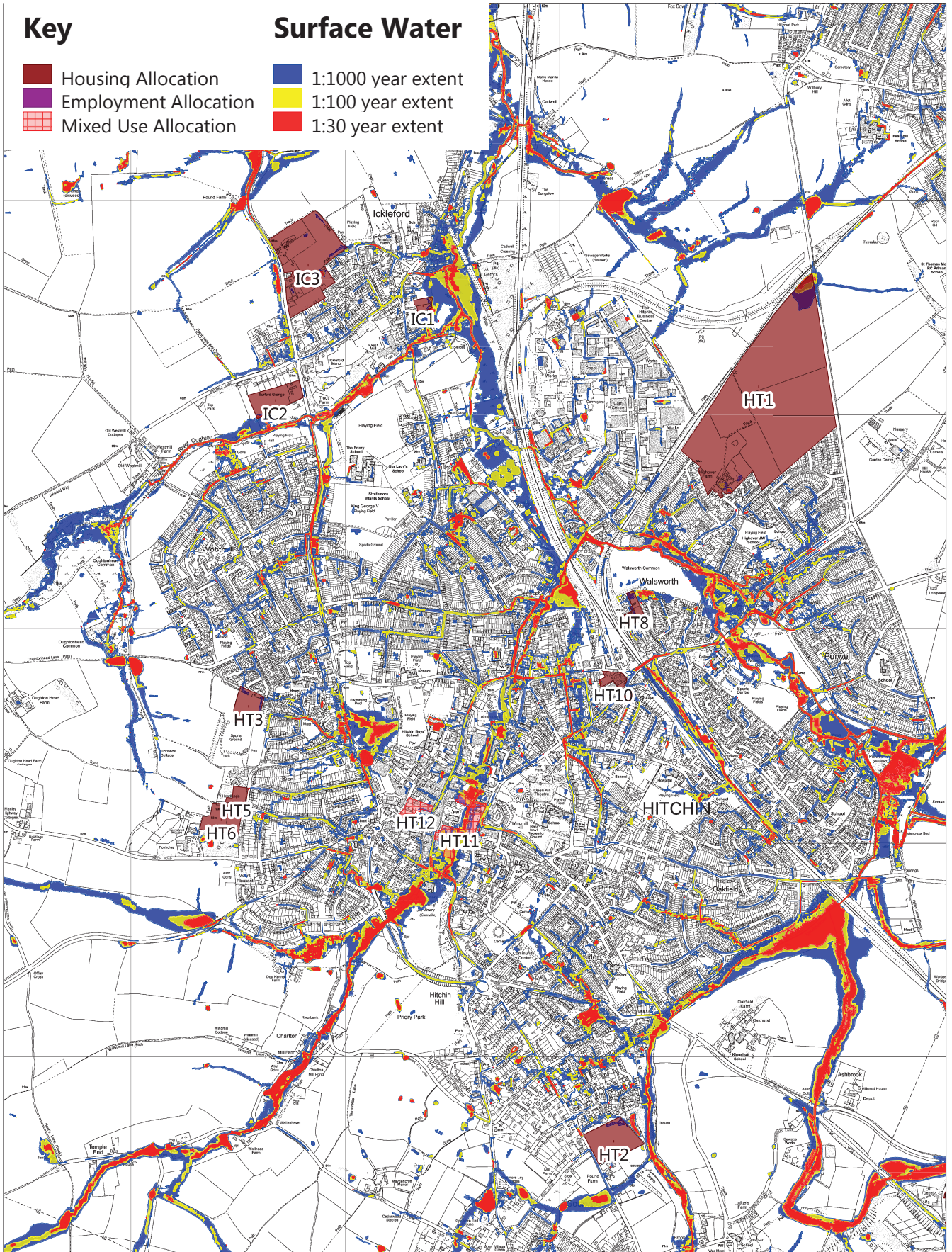


Key

- Housing Allocation
- Employment Allocation
- Mixed Use Allocation

Surface Water

- 1:1000 year extent
- 1:100 year extent
- 1:30 year extent

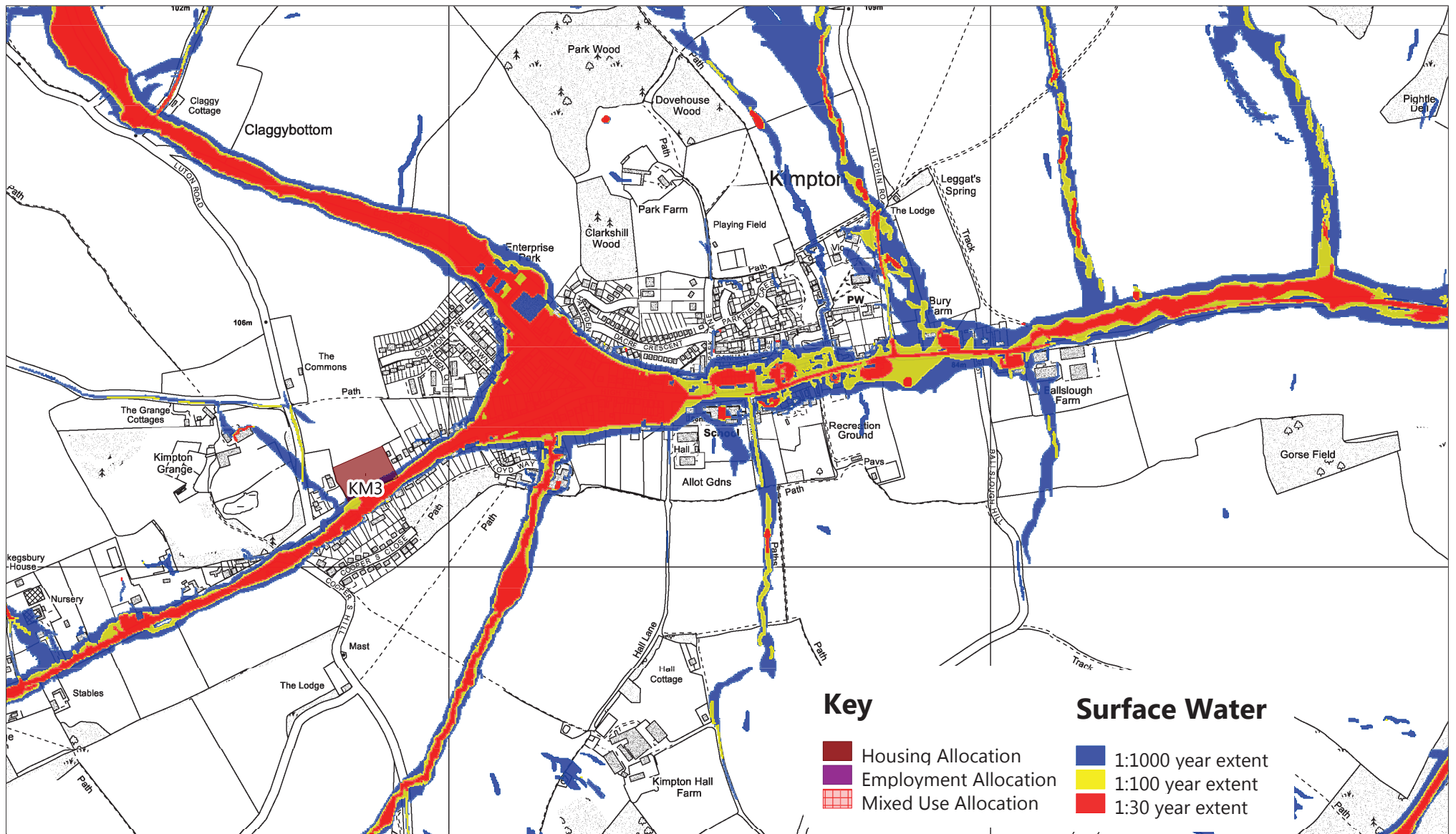


Scale: 1:25000
Date: 29:07:16





NHDC SFRA Update 2016 Appendix G (Surface Water) - Kimpton

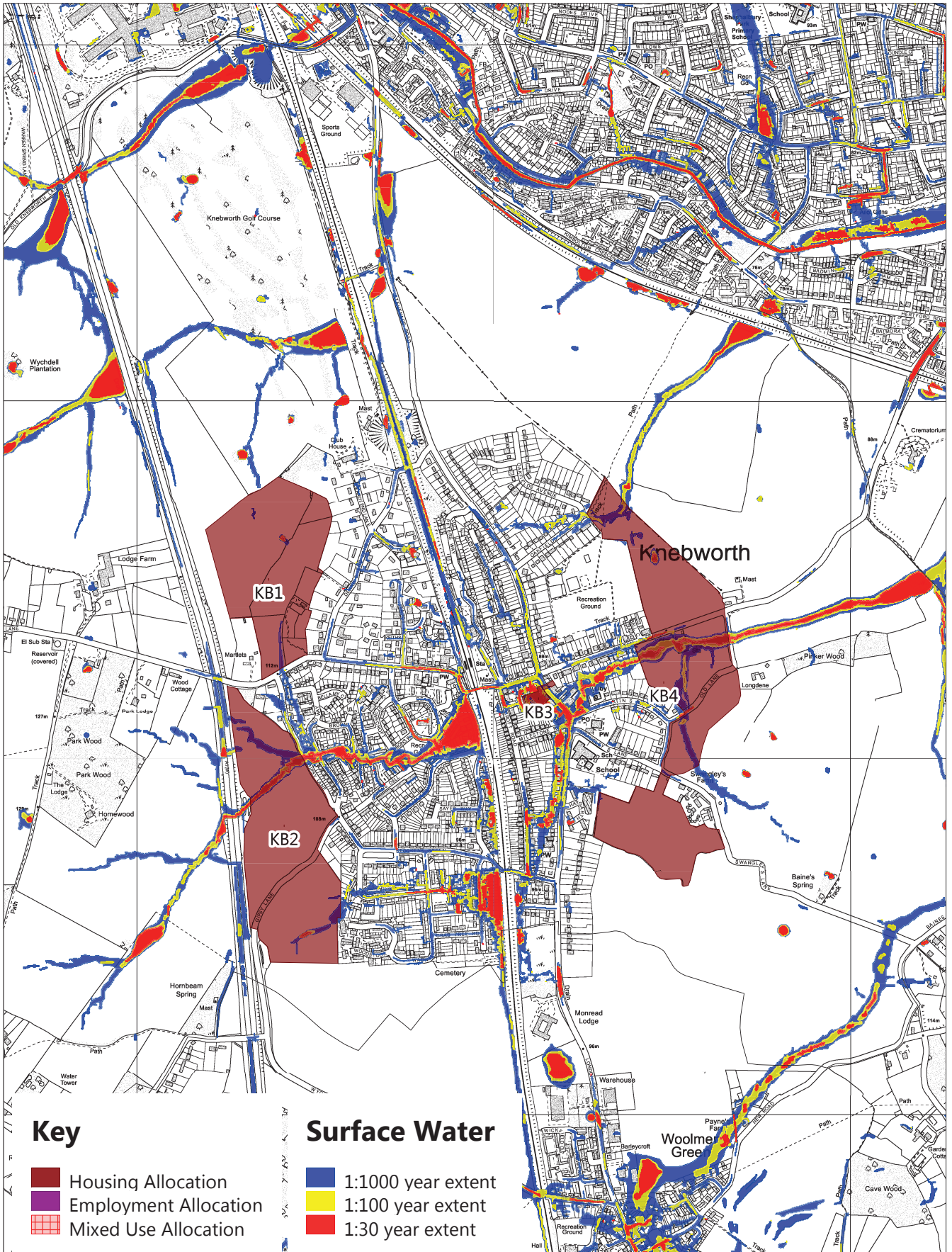


Scale: 1:10000
Date: 29.07.16

© Crown copyright and database rights 2016 Ordnance Survey 100018622

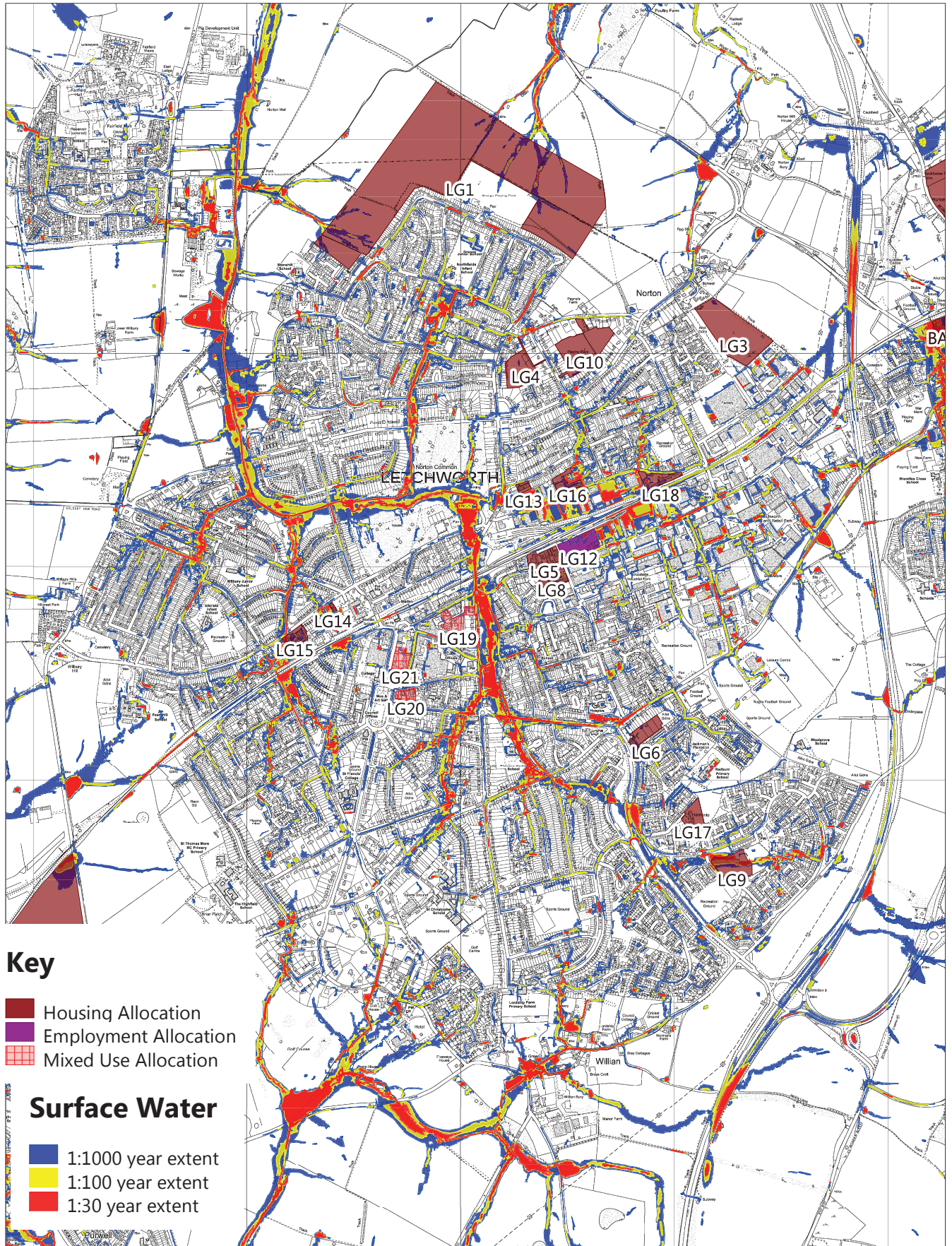


Key		Surface Water	
	Housing Allocation		1:1000 year extent
	Employment Allocation		1:100 year extent
	Mixed Use Allocation		1:30 year extent



Scale: 1:15000
Date: 29:07:16





Key

- Housing Allocation
- Employment Allocation
- Mixed Use Allocation

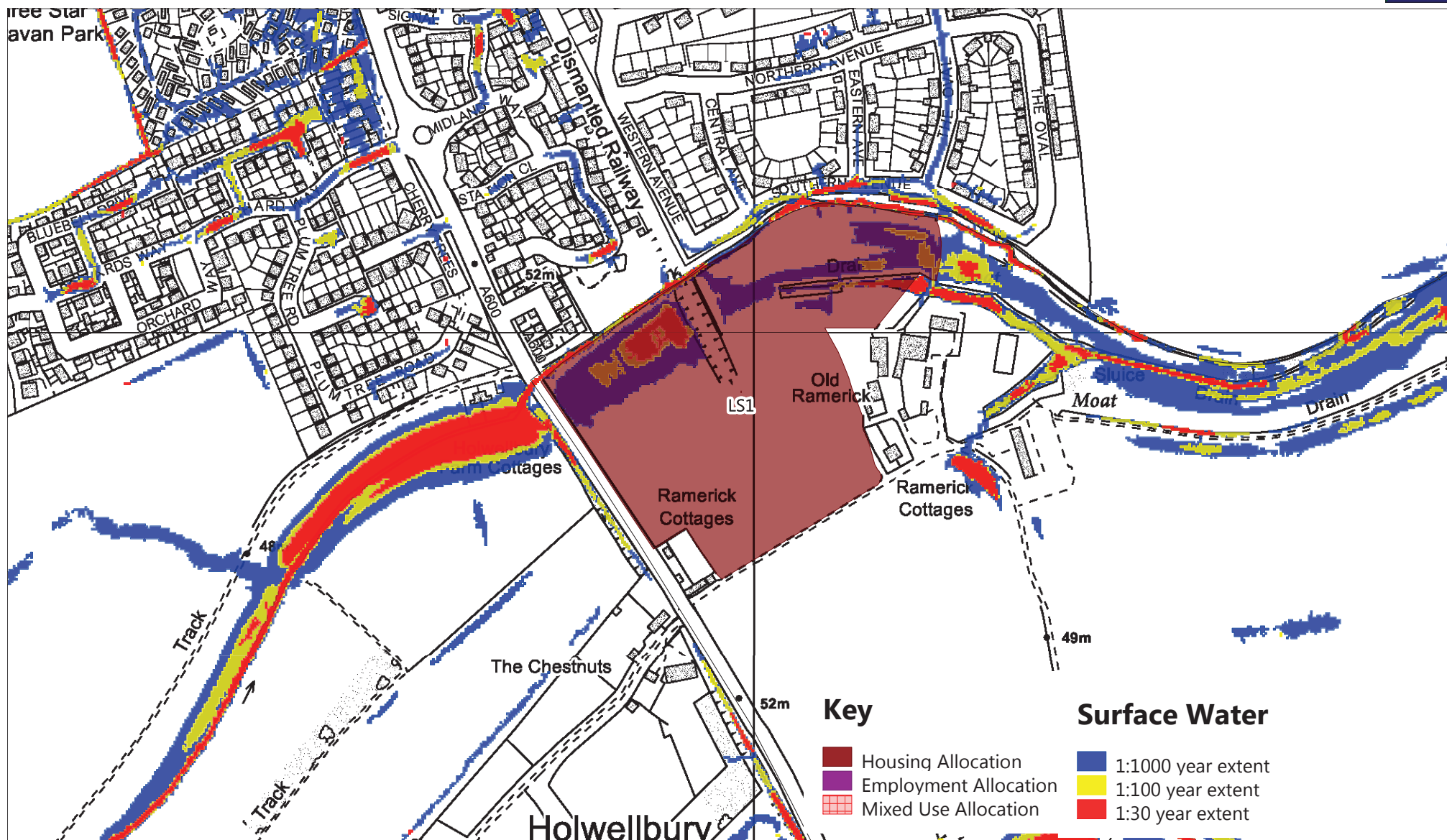
Surface Water

- 1:1000 year extent
- 1:100 year extent
- 1:30 year extent

Scale: 1:25000
Date: 28:07:16



NHDC SFRA Update 2016 Appendix G (Surface Water) - Lower Stondon

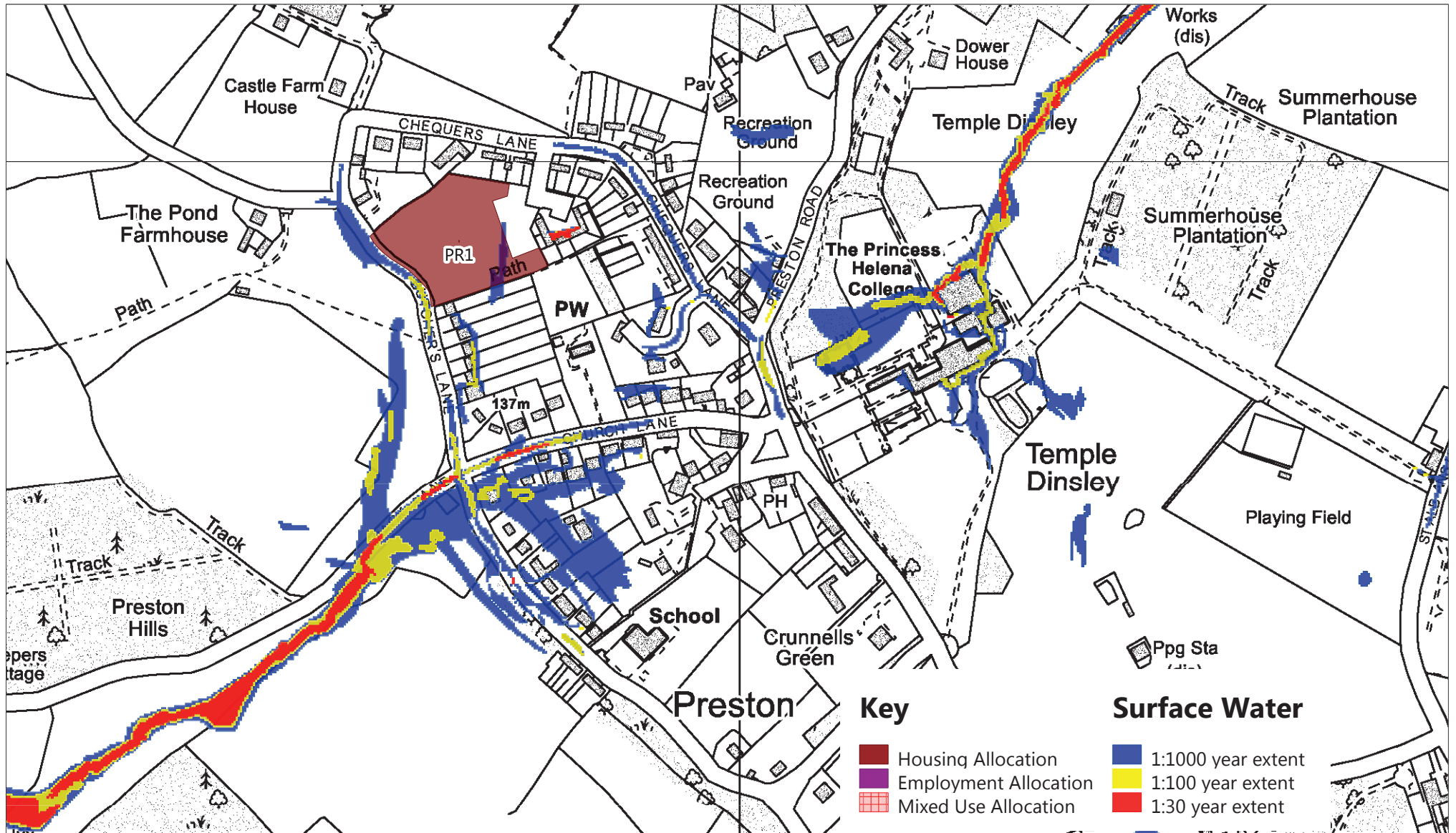


Scale: 1:5000
Date: 29.07.16





NHDC SFRA Update 2016 Appendix G (Surface Water) - Preston



Scale: 1:5000
Date: 29:07:16

