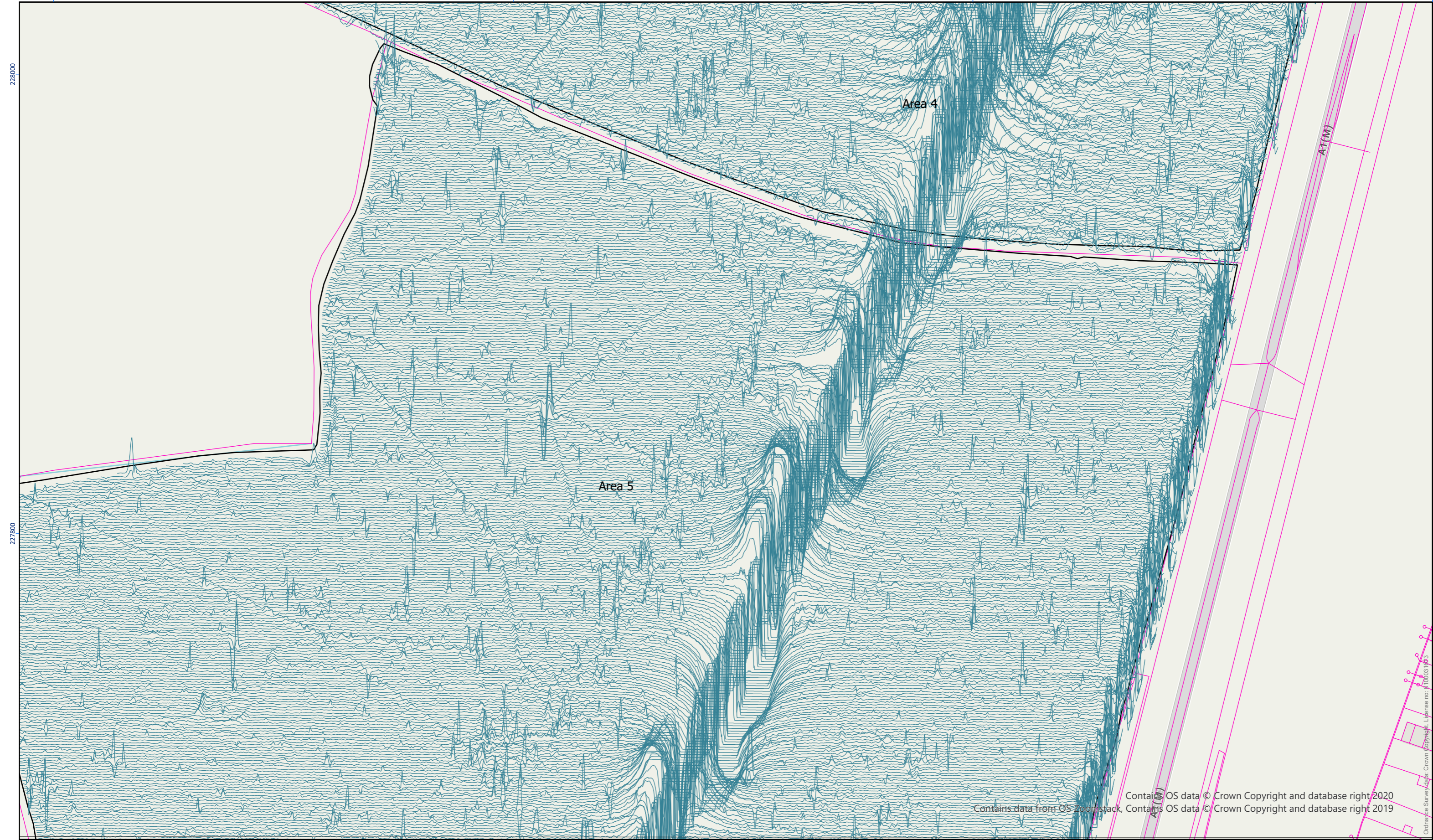


522200

522400

522600

522800

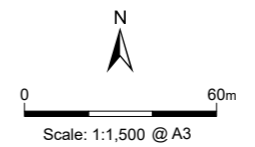


Contains OS data © Crown Copyright and database right 2020  
Contains data from OS Zoomstack, Contains OS data © Crown Copyright and database right 2019

Minimally Processed Magnetic Survey Results presented as XY Traces

Figure  
11

80nT



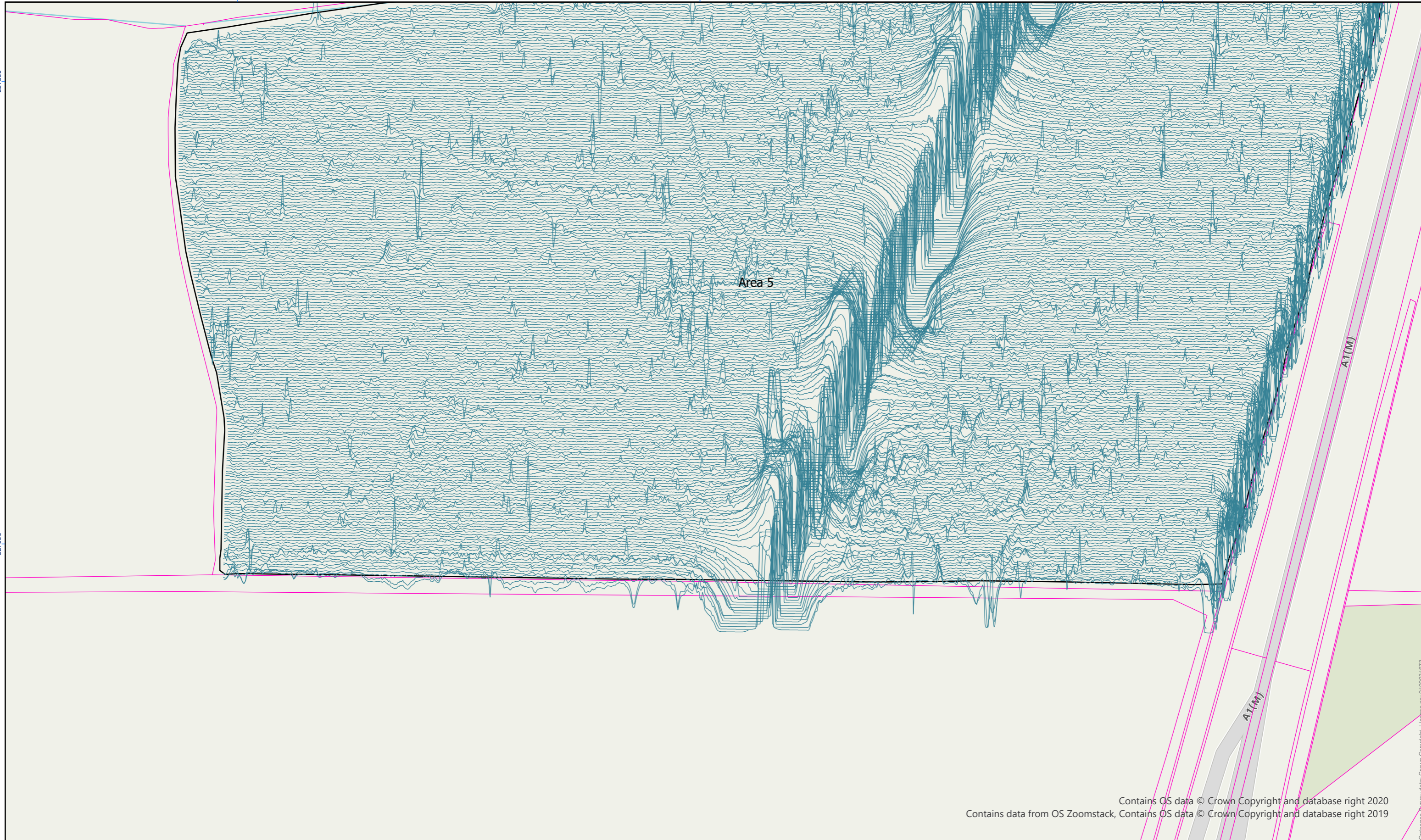
Drawing Number: 05/40205/GEO/11/01
Created by: KA      Date: 11/02/2022
Checked by: JL      Date: 11/02/2022
Approved by: JL      Date: 11/02/2022



522200

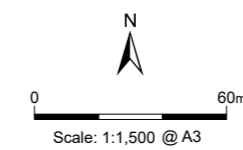
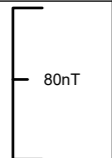
522400

522600



Minimally Processed Magnetic Survey Results presented as XY Traces

Figure  
12




Drawing Number: 05/40205/GEO/12/01	
Created by: KA	Date: 11/02/2022
Checked by: JL	Date: 11/02/2022
Approved by: JL	Date: 11/02/2022



521800

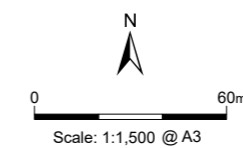

522000

522200



Contains OS data © Crown Copyright and database right 2020  
Contains data from OS Zoomstack, Contains OS data © Crown Copyright and database right 2019

Figure 13



Drawing Number: 05/40205/GEO/13/01	
Created by: KA	Date: 11/02/2022
Checked by: JL	Date: 11/02/2022
Approved by: JL	Date: 11/02/2022



521800

522000

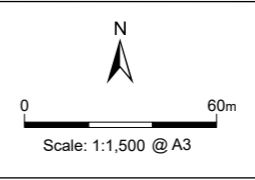
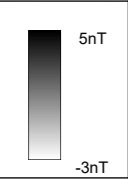
522200



Contains OS data © Crown Copyright and database right 2020  
 Contains data from OS Zoomstack, Contains OS data © Crown Copyright and database right 2019

Ordnance Survey data: Crown Copyright. License no. 0100031673

Figure  
14



Drawing Number: 05/40205/GEO/14/01	
Created by: KA	Date: 11/02/2022
Checked by: JL	Date: 11/02/2022
Approved by: JL	Date: 11/02/2022


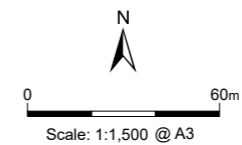




Figure 15



Drawing Number: 05/40205/GEO/15/01	
Created by: KA	Date: 11/02/2022
Checked by: JL	Date: 11/02/2022
Approved by: JL	Date: 11/02/2022



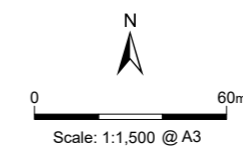

522200

522400

522600



Figure 16



Drawing Number: 05/40205/GEO/16/01	
Created by: KA	Date: 11/02/2022
Checked by: JL	Date: 11/02/2022
Approved by: JL	Date: 11/02/2022

