

522400

522600

522800

Area 2

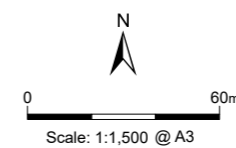
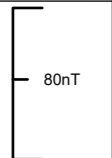
Area 3

Contains OS data © Crown Copyright and database right 2020  
 Contains data from OS Zoomstack. Contains OS data © Crown Copyright and database right 2019

A1(M)  
 Ordnance Survey data: Crown Copyright. Licence no. 010001673

Minimally Processed Magnetic Survey Results presented as XY Traces

Figure  
7

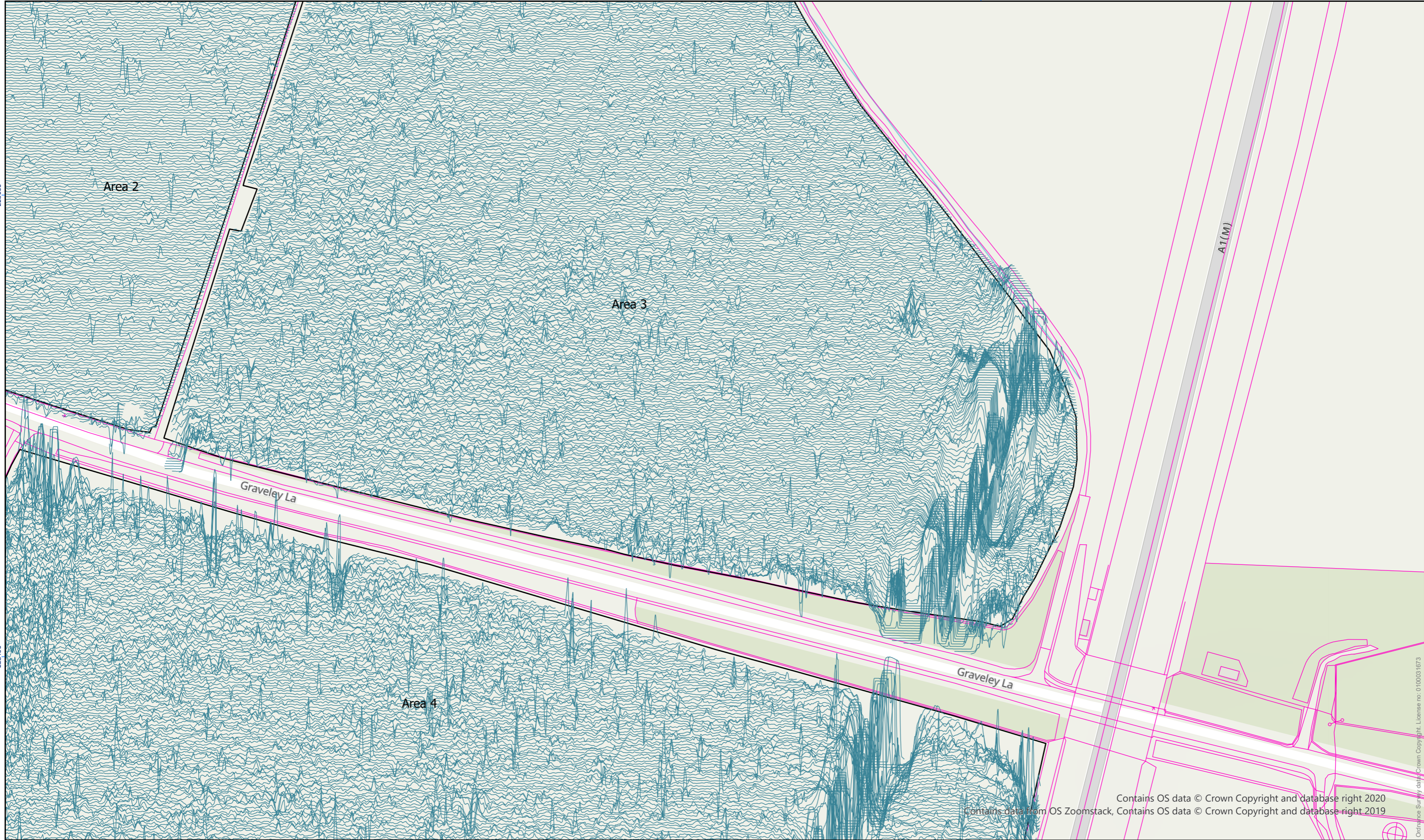


Drawing Number: 05/40205/GEO/7/01	
Created by: KA	Date: 11/02/2022
Checked by: JL	Date: 11/02/2022
Approved by: JL	Date: 11/02/2022





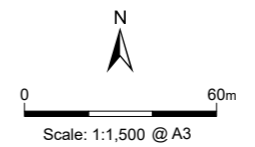
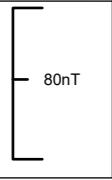
522400 522600 522800



Contains OS data © Crown Copyright and database right 2020  
 Contains data from OS Zoomstack, Contains OS data © Crown Copyright and database right 2019

Minimally Processed Magnetic Survey Results presented as XY Traces

Figure  
8



Drawing Number: 05/40205/GEO/8/01
Created by: KA      Date: 11/02/2022
Checked by: JL      Date: 11/02/2022
Approved by: JL      Date: 11/02/2022

